

## УТВЕРЖДАЮ

Заместителя главы муниципального образования Отраденский район по вопросам строительства и жилищно-коммунального хозяйства

\_\_\_\_\_  
(ФИО) С.В. Запорожец

\_\_\_\_\_  
29 июня 2026 г.

### Схема размещения мест (площадок) накопления твердых коммунальных отходов на территории муниципального образования Отраденский район


№ п/п	Адрес расположения участка	Схема размещения мест (площадок) накопления ТКО.
1	п. Урупский, ул. Центральная, 3, п.Урупский, ул.Центральная 5, п. Урупский, ул. Славы 4, п.Урупский, ул.Славы 6, п.Урупский, ул.Славы 8, п.Урупский, ул.Славы 10 44.455298 41.574776 44.455298, 41.574776	 An aerial satellite photograph of a residential area with several buildings and trees. A vertical red bar is drawn over the image, highlighting a specific location in the center of the residential block.

2	<p>п. Урупский, ул. Центральная, 7 п.Урупский, ул.Центральная,9 п.Урупский, ул.Ленина,3 п.Урупский, ул.Ленина,10 44.455653, 41.570595</p>	 An aerial satellite photograph of a residential complex. The image shows several buildings with dark roofs and light-colored walls, interspersed with green trees. A red rectangle is placed over one of the buildings in the center-right area of the image. The surrounding area includes roads and other structures.	
3	<p>п. Урупский, ул. Центральная, 11 п.Урупский, ул.Центральная, 13 п.Урупский, ул.Центральная,13а п.Урупский, ул.Центральная 13 б п.Урупский, ул.Садовая 2а 44.455793, 41.568852</p>	 An aerial satellite photograph of the same residential complex as in the first image. A red rectangle is placed over a different building, located in the center-left area of the image. The overall layout of the complex, including roads and trees, is consistent with the first image.	

<p>4</p>	<p>п. Урупский, ул. Центральная, 18 б,  п. Урупский, ул. Центральная, 18 в  п.Урупский, ул.Центральная 20  44.456656, 41.571180</p>		
<p>5</p>	<p>ст. Спокойная, ул. Ленина 135  ст. Спокойная, ул. Ленина 133  44.2448, 41.3992</p>		


6



ст. Удобная, ул. Базарная, 36,  
44.197624, 41.559077




7

ст. Отрадная, ул. Красная, 46  
44.401948, 41.522764



8	ст. Отрадная, ул. Красная, 57 44.400171, 41.524103	 An aerial satellite view of a residential neighborhood. A red square marker is placed on a house with a grey roof. The house number '57' is visible on the roof. Other houses with numbers like 62, 64, 59, and 68 are also visible. A road runs vertically through the center of the image.	
9	ст. Отрадная, ул. Красная, 81 44.395385, 41.525980	 An aerial satellite view of a residential neighborhood. A red square marker is placed on a house with a grey roof. The house number '81' is visible on the roof. Other houses with numbers like 78, 1004, 1000, 83, and 1002 are also visible. A road runs vertically through the center of the image.	

10	ст. Отрадная, ул. Красная, 119 44.392010, 41.527238	 A satellite map showing a residential area with several houses. A red square marker is placed on the house with the number 119. Other house numbers visible include 124, 117, 106, 108, 110, 102, 103, 104, 101, 100, 105, and 090. A yellow road is visible on the left side of the map.	
11	ст. Отрадная, ул. Красная, 121 44.391752, 41.527301	 A satellite map showing the same residential area as above. A red square marker is placed on the house with the number 121. Other house numbers visible include 124, 117, 106, 108, 110, 102, 103, 104, 101, 100, 105, and 090. A yellow road is visible on the left side of the map.	

12



ст. Отрадная, ул. Красная, 125  
44.391031, 41.527535



13

ст. Отрадная, ул. Первомайская, 3  
44.398000, 41.523941



14	ст. Отрадная, ул. Первомайская, 6 44.399070, 41.527867		
15	ст. Отрадная, ул. Первомайская, 33 44.397279, 41.518731		

16

ст. Отрадная, ул. Первомайская,  
35  
44.397266, 41.519135



17

ст. Отрадная, ул. Первомайская,  
66  
44.396673, 41.509011



18



ст. Отрадная, ул. Первомайская,  
68  
44.396673, 41.509011



19

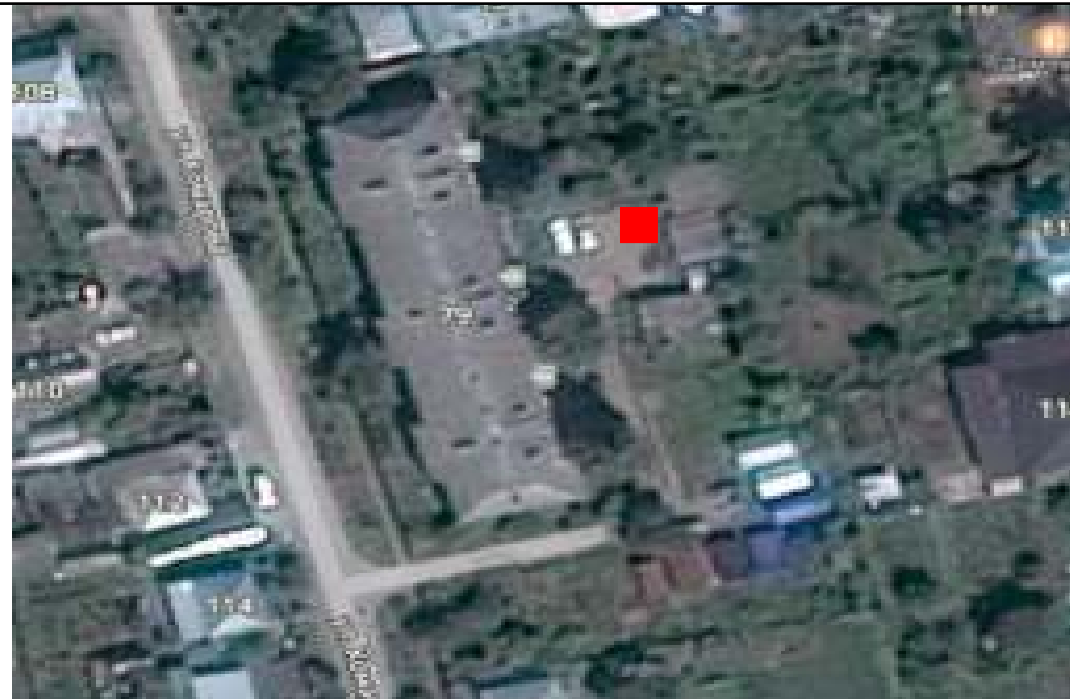
ст. Отрадная, ул. Комарова, 64  
44.398721, 41.522773



20	ст. Отрадная, ул. Толстого, 22 44.388783, 41.510278	 An aerial satellite photograph of a residential neighborhood. A large, light-colored building with a dark roof is the central focus. A red square marker is placed on the roof of this building. To the right, a road runs vertically with house numbers 18, 21, and 25 visible. Other houses with numbers 60, 64, and 71 are scattered throughout the area. The terrain is covered with green trees and grass.	
21	ст. Отрадная, ул. Комарова, 68 44.398451, 41.522917	 An aerial satellite photograph of a residential neighborhood. A road runs vertically through the center, with house numbers 64, 65, 68, and 77 visible. A red square marker is placed on a house with the number 68. The area is densely packed with houses and green trees.	

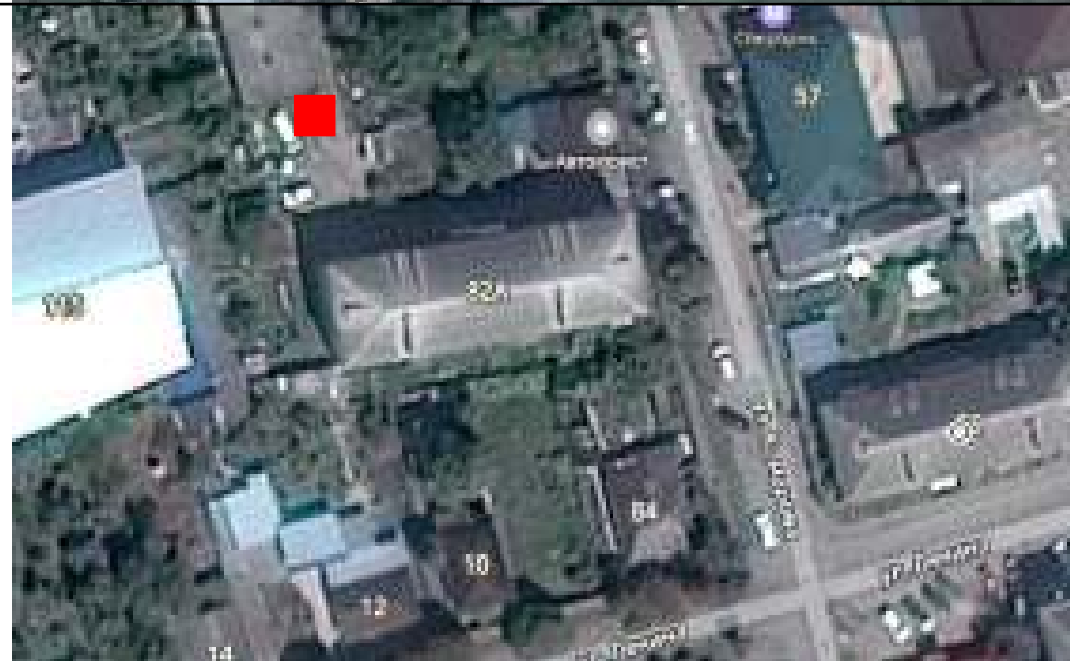
22



ст. Отрадная, ул. Комарова, 79  
44.393665, 41.525172





23

ст. Отрадная, ул. Комарова, 82 а  
44.396384, 41.523501



24	ст. Отрадная, ул. Комарова, 130 а 44.391611, 41.525513	 An aerial satellite photograph of a residential neighborhood. A red square marker is placed on a building in the center of the frame. The building has a dark roof and a chimney. Surrounding buildings are visible with various roof colors and styles. The area is densely packed with houses and trees. A road or path runs vertically through the right side of the image.	
25	ст. Отрадная, ул. Комарова, 130 44.391611, 41.525513	 An aerial satellite photograph of a residential neighborhood, identical to the one above. A red square marker is placed on a building in the center of the frame. The building has a dark roof and a chimney. Surrounding buildings are visible with various roof colors and styles. The area is densely packed with houses and trees. A road or path runs vertically through the right side of the image.	

26	ст. Отрадная, ул. Пионерская, 38 44.400621, 41.527633	 An aerial satellite photograph of a residential neighborhood. A red square marker is placed on a house with a blue roof, which is identified as address 38 in the text. Other houses with various roof colors (grey, brown) and green trees are visible. A road runs vertically through the center of the image.	
27	ст. Отрадная, ул. Пионерская, 47 44.400679, 41.528280	 An aerial satellite photograph of the same residential neighborhood as in the first image. A red square marker is placed on a house with a grey roof, identified as address 47. The surrounding environment, including trees and other buildings, is consistent with the first image.	

28

ст. Отрадная, ул. Пионерская, 45  
44.400679, 41.528280



29

ст. Отрадная, ул. Пионерская, 56  
44.396351, 41.529232



30

ст. Отрадная, ул. Пионерская, 83  
44.394264, 41.530508



31

ст. Отрадная, ул. Овражная, 61 а  
44.387501, 41.517680



32

ст. Отрадная, ул. Овражная, 61 б  
44.387953, 41.517762



33

ст. Отрадная, ул. Овражная, 61 в  
44.387121, 41.517851



34

ст. Отрадная, ул. Овражная, 61 г  
44.386780, 41.517967



35

ст. Отрадная, ул. Овражная, 61 д  
44.385953, 41.518508



36

ст. Отрадная, ул. Овражная, 61 ж  
44.386454, 41.518124



37

ст. Отрадная, ул. Революционная,  
1  
44.401046, 41.528604



38

ст. Отрадная, ул. Революционная,  
11  
44.400230, 41.524581





39

ст. Отрадная, ул. Революционная,  
9 а  
44.400499, 41.525864



40	ст. Отрадная, ул. Революционная, 13 44.400042, 41.523429	 A satellite view of a residential area. A red square marker is placed on a building with a light-colored roof. The surrounding area includes other buildings, trees, and a road. The text 'ул. Революционная' is visible on the road.	
41	ст. Отрадная, ул. Революционная, 32 44.399554, 41.519137	 A satellite view of a residential area, similar to the one above. A red square marker is placed on a building with a dark roof. The surrounding area includes other buildings, trees, and a road. The text 'ул. Революционная' is visible on the road.	

42	ст. Отрадная, ул. Горького, 1 44.395045, 41.530968	
43	ст. Отрадная, ул. Горького, 1 а 44.394858, 41.530431	

44	ст. Отрадная, ул. Горького, 2 а 44.395173, 41.529259	 An aerial satellite view of a residential street. A red square marker is placed on a house in the upper-middle part of the image. The street is labeled 'ул. Горького' in Cyrillic. Other house numbers visible include 61, 62, 64, 66, 67, and 77.	
45	ст. Отрадная, ул. Горького, 12 44.394657, 41.526519	 An aerial satellite view of a residential street, showing a different section than the first image. A red square marker is placed on a house in the upper-middle part of the image. The street is labeled 'ул. Горького' in Cyrillic. Other house numbers visible include 85, 87, 89, 106, 115, and 121.	

46



ст. Отрадная, ул. Горького, 16 а  
44.394039, 41.522639



47

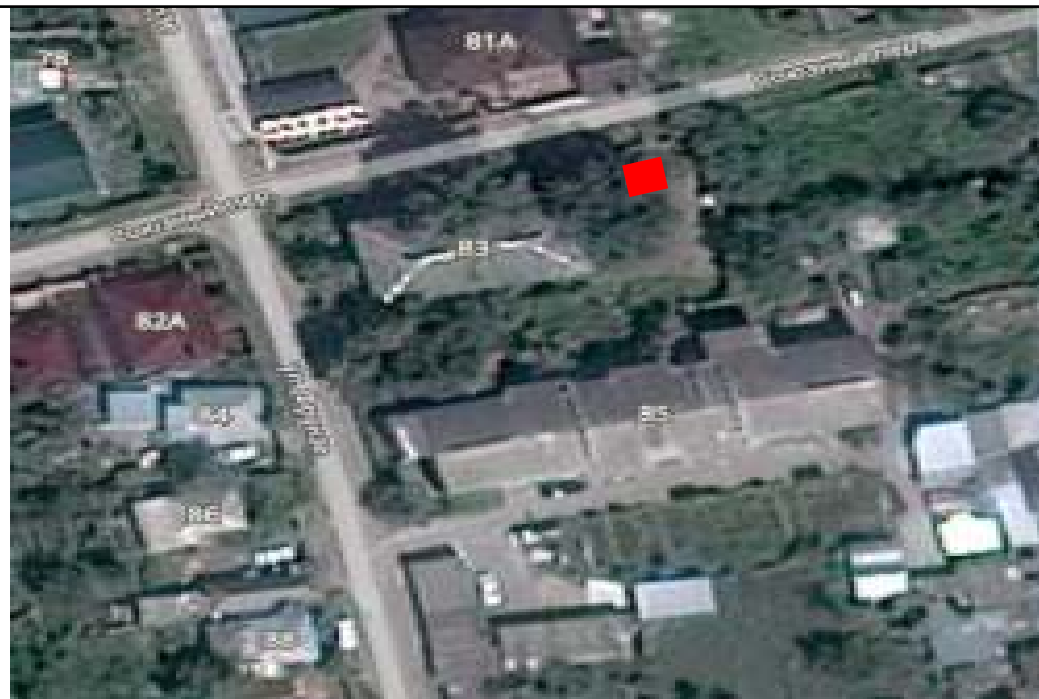
ст. Отрадная, ул. Ленина, 8  
44.396242, 41.524346



48	ст. Отрадная, ул. Ленина, 25 44.395855, 41.523699	 An aerial satellite view of a residential area. A red square marker is placed on a building on the left side of the image. A green dot is placed on a building on the right side of the image. The area is densely packed with houses and trees. A road runs vertically through the center of the image.
49	ст. Отрадная, ул. Курортная, 38 44.399566, 41.529277	 An aerial satellite view of a residential area. A red square marker is placed on a building in the center of the image. The area is densely packed with houses and trees. A road runs vertically through the center of the image.

50

ст. Отрадная, ул. Фрунзе, 83  
44.392435, 41.529825



51

ст. Отрадная, ул. Фрунзе, 85  
44.392203, 41.530050



52

ст. Отрадная, ул. Союзная, 76  
44.395621, 41.526567



53

ст. Отрадная, ул. Союзная, 97  
44.399095, 41.525864



54

ст. Отрадная, ул. Школьная, 173  
44.390664, 41.525109



55

х. Садовый, ул. Школьная №№  
2,4,6,8,10,12,14,16  
44.449521, 41.49869



56

ст. Отрадная, ул. Пролетарская, 50  
44.396861, 41.518203



57

ст. Удобная, ул. Школьная, д. 11  
44.197781, 41.551924



58



ст. Спокойная, ул. Культурная 20 б  
ст. Спокойная, ул. Культурная, д.  
20  
44.247503, 41.406792



59

ООО «Ставропольский бройлер»  
44.334421, 41.560619



60	<p>ЖКС № 3 (г. Краснодар) филиал ФГБУ "ЦЖКУ" Минобороны России по ЮВО 44.397060, 41.529735</p>	 An aerial photograph showing a residential area with several houses and green spaces. A red square marker is placed on a house in the center of the image.	
61	<p>ГКУ КК "Управление по обеспечению пожарной безопасности, предупреждению и ликвидации чрезвычайных ситуаций и гражданской обороне" 44.510546, 41.443410</p>	 An aerial photograph showing a residential area with several houses and green spaces. A red square marker is placed on a house in the center of the image.	

62

ИП Токмаджян А.Л.  
ст. Отрадная, ул. Тракторная, д.3 В  
44.391890, 41.507036



63

ООО "Коммунальщик"  
ст. Отрадная, ул. Октябрьская, д.  
242 Б  
44.395293, 41.509675



64

Администрация муниципального образования Отраденский район  
ст. Отрадная, ул. Первомайская, д. 28  
44.398036 41.522008



65

ГБУЗ "Отраденская ЦРБ"  
ст. Отрадная, ул. Пионерская, д. 61  
44.397527, 41.530450




66

ГБУЗ "Отрадненская ЦРБ"  
ст. Отрадная, ул. Ленина, д. 11  
44.396418, 41.527514



67

ГБУЗ "Отрадненская ЦРБ"  
ст. Спокойная, ул. Школьная, д. 40  
44.249486, 41.386553



68

ГБУЗ "Отраденнская ЦРБ"  
ст. Попутная, ул. Пионерская, д. 8  
44.509751, 41.443183



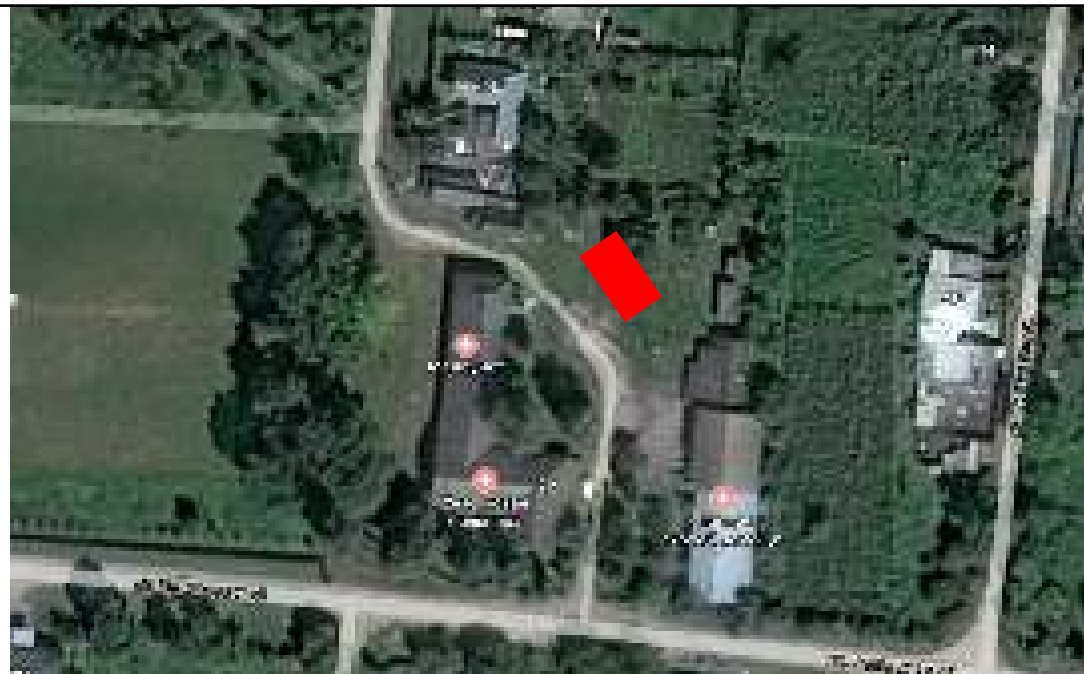
69

ГБУЗ "Отраденнская ЦРБ"  
ст. Удобная, ул. Садовая, д. 18  
44.211636, 41.553352



70

ГБУЗ "Отраденнская ЦРБ"  
ст. Передовая, ул. Больничная, д.  
22  
44.117337, 41.479017



71

ГБУЗ "Отраденнская ЦРБ"  
ст. Малотенгинская, ул. Советский  
пер, д. 4А  
44.284786, 41.534797



72

ГБУЗ "Отраденнская ЦРБ"  
с. Благодарное, ул. Охрименко,  
ул. 3Б  
44.498559, 41.538027



73

ГБУЗ "Отраденнская ЦРБ"  
п. Урупский, ул. Центральная, д.  
5В  
44.453581, 41.571300



74

ГБУЗ "Отраденнская ЦРБ"  
с. Гусаровское, ул. Новая, д. 4  
44.585720, 41.422548



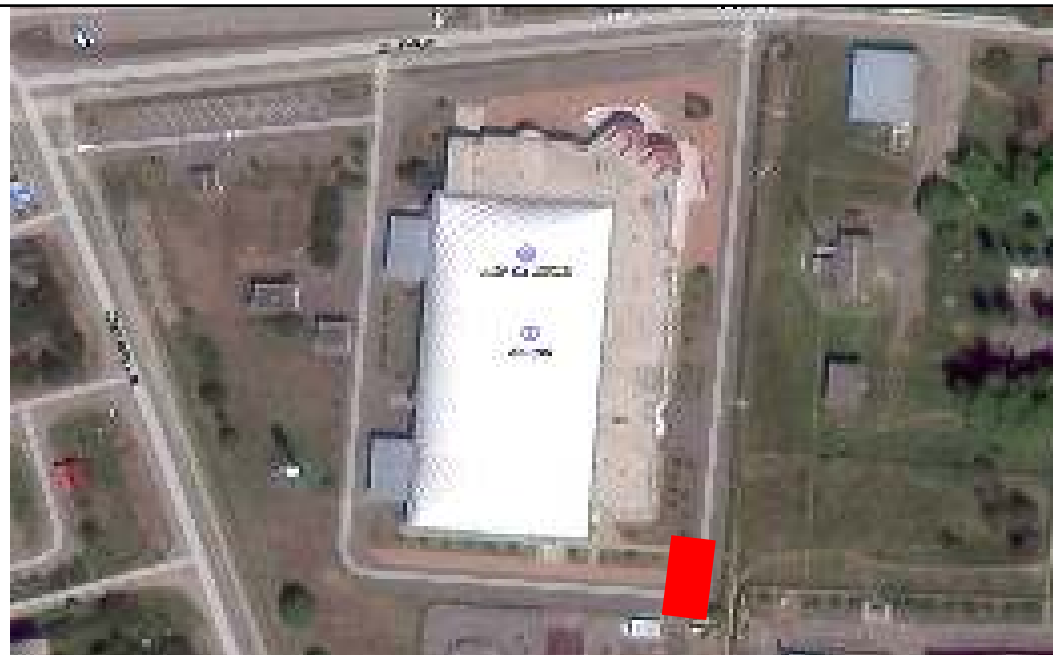
75

ГКОУ КК школа-интернат ст-цы  
Спокойной  
ст. Спокойная, ул. Советская, д. 1  
44.246703, 41.396650



76

МБУ "СК "Лидер"  
ст. Отрадная, ул. Овражная, д. 3 г  
44.386869, 41.519794



77

Архивный отдел администрации  
муниципального образования  
Отраденский район  
ст. Отрадная, ул. Ленина, д. 21  
44.395886, 41.524864



78


МКУК "СКО Малотенгинского  
сельского поселения"  
ст. Малотенгинская, ул. Школьная,  
д. 48  
44.284453, 41.533203

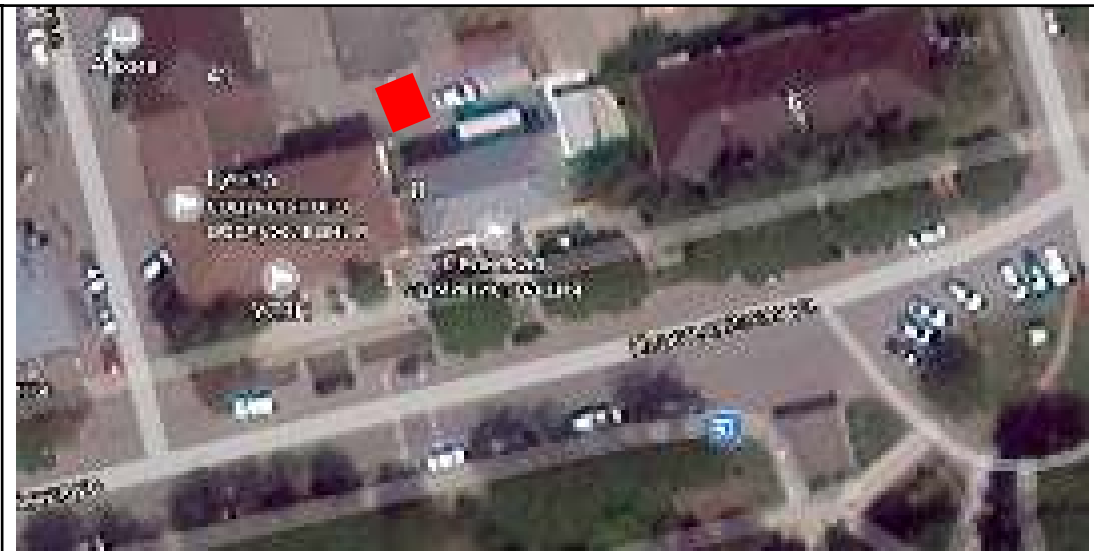



79



МКУК "Сельская централизованная  
клубная система"  
ст. Отрадная, ул. Красная, д. 86 а  
44.396641, 41.524675



<p>80</p>	<p>ИП Анненко В.А. ст. Отрадная, ул. Школьная, д. 139 44.393723, 41.523636</p>		
<p>81</p>	<p>МКУК "Попутненского сельского поселения" администрация Попутненского сельского поселения ст. Попутная, ул. Ленина, д. 40 а 44.50741, 41.44399</p>		

82	администрация Отраденского сельского поселения ст. Отрадная, ул. Первомайская, д. 8 44.399005, 41.527579		
83	ПАО "ТНС энерго Кубань" ст. Отрадная, ул. Октябрьская, д. 275 б 44.395643, 41.510952		

84	<p>ГБУ СО КК "Надежненский спец. ДИПИ" ст. Надежная, ул. Тракторная, д. 36 44.204209, 41.395789</p>		
85	<p>ГБУ СО КК "Отраденский ДИПИ" с. Гусаровское, ул. Подгорная, д. 7 44.58481, 41.42463</p>		

86	<p>ГАУ СО КК "Краевой КЦРИ "Медуница" ст. Передовая, ул. Ленина, д. 1 а 44.1391243, 41.5166152</p>	 An aerial photograph showing a wooded area. In the center, there is a building with a light-colored roof. A path or road leads from the bottom towards the building. A red arrow points to the path on the right side.	
87	<p>ИП Данелян М.С ст. Отрадная, ул. Урупская, д. 168 Б, 44.366270, 41.536669</p>	 An aerial photograph of an industrial or residential area. A large building with a grey roof is visible. A red diamond marker is placed on a road or path that runs horizontally across the middle of the image.	

88	<p>ГКУ СО КК "Отраденский ДДИ" ст. Отрадная, ул. Пионерская, д. 73 44.39539, 41.53107</p>	 An aerial photograph of an industrial or residential area. A red arrow points to a building with a blue roof, situated near a road and surrounded by trees and other structures.	
89	<p>ГКУ СО КК "Отраденский КЦРИ" ст. Отрадная, ул. Первомайская, д. 73 а 44.397017, 41.515338</p>	 An aerial photograph of an industrial area. A red square marks a building with a brown roof, located near a road and surrounded by trees and other structures.	

90	Махнов Сергей Михайлович, ст. Отрадная, ул. Октябрьская, д. 248, 44.393315 41.510689	 An aerial satellite photograph showing a residential area. A red diamond marker is placed on a building with a dark roof. The surrounding area includes roads, other buildings, and greenery.	
91	ГБУ СО КК "Отраденский ПНИ" ст. Передовая, ул. О. Кошевого, д. 9 44.127774, 41.476776	 An aerial satellite photograph of a large facility, likely a psychiatric hospital, surrounded by greenery. A red vertical rectangle marker is placed on a building within the complex. The facility has several large buildings and a central area.	


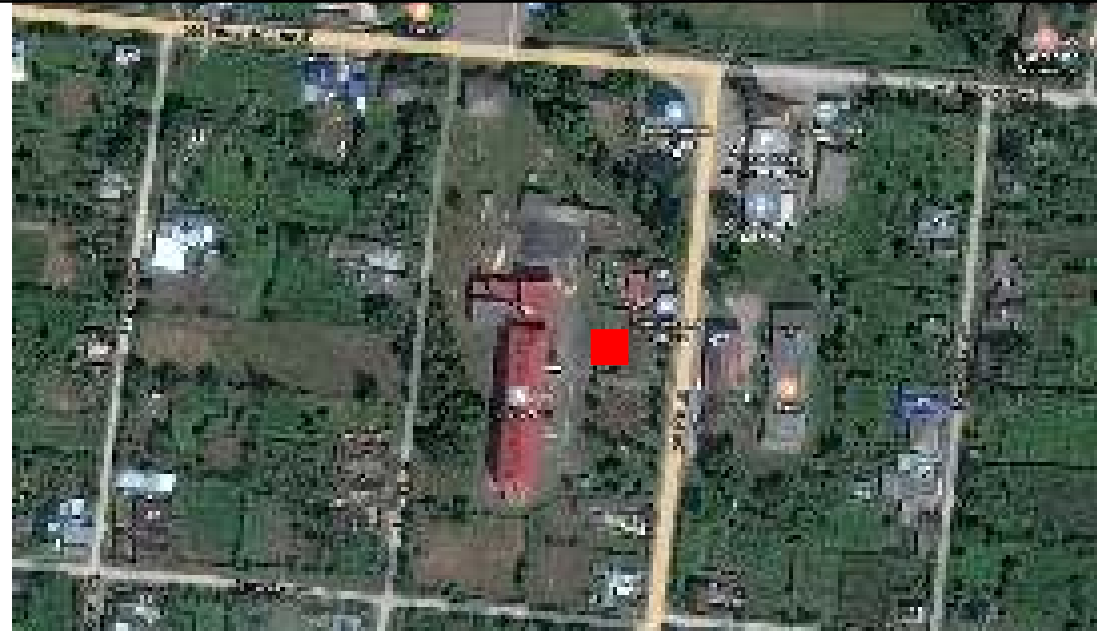
92	ГКУ СО КК "Отраденский СРЦН" ст. Попутная, ул. Красная, д. 63 44.532914, 41.438125	 An aerial night photograph of a building complex. The buildings are illuminated from within, and a red square marker is placed on the roof of one of the structures. The surrounding area is dark, with some streetlights visible.	
93	ООО "Платан" ст. Отрадная, ул. Школьная, д. 2/17 44.396062, 41.513656	 An aerial night photograph of a residential area. The buildings are illuminated, and a red square marker is placed on the roof of one of the structures. The surrounding area is dark, with some streetlights visible.	

94	<p>ИП Чечелов Г.А ст. Отрадная, ул. Коновалова, д. 79 44.40108, 41.50649</p>	 An aerial photograph showing a residential area with several buildings. A red square marker is placed on a building in the center of the frame. The surrounding area includes roads, trees, and other structures.	
95	<p>Муниципальное бюджетное общеобразовательное учреждение средняя общеобразовательная школа № 1 имени Колесника А.С. ст. Отрадная, ул. Красная, д.53 44.400563, 41.523986</p>	 An aerial photograph showing a residential area with several buildings. A red square marker is placed on a building in the center of the frame. The surrounding area includes roads, trees, and other structures.	

96	<p>Муниципальное бюджетное общеобразовательное учреждение средняя общеобразовательная школа № 1 имени Колесника А.С. ст. Отрадная, ул. Красная, д. 69 44.395765, 41.525774</p>	 An aerial photograph showing a residential area with several buildings. A red square marker is placed on a building in the upper right quadrant of the image. The surrounding area includes roads, trees, and other structures.	
97	<p>Муниципальное бюджетное общеобразовательное учреждение средняя общеобразовательная школа № 2 ст. Попутная, ул. Красная, д. 187 а 44.513152, 41.447953</p>	 An aerial photograph showing a residential area with several buildings. A red square marker is placed on a building in the upper right quadrant of the image. The surrounding area includes roads, trees, and other structures.	

98	<p>Муниципальное бюджетное общеобразовательное учреждение средняя общеобразовательная школа № 3 с. Рудь, ул. Ленина, д. 15 44.458986, 41.217328</p>	 An aerial satellite photograph showing a school building with a red square marker on its roof. The building is surrounded by greenery and a road is visible to the left.	
99	<p>Муниципальное бюджетное общеобразовательное учреждение средняя общеобразовательная школа № 4 с. Петровское, ул. Ленина, д. 99 44.480072, 41.661635</p>	 An aerial satellite photograph showing a school building with a red square marker on its roof. The building is surrounded by trees and a road is visible at the bottom.	

100	<p>Муниципальное бюджетное общеобразовательное учреждение средняя общеобразовательная школа № 5 с. Гусаровское, ул. Красная, д. 299 44.584456, 41.421902</p>	 An aerial photograph showing a large, L-shaped school building with a grey roof. A red square marker is placed on the roof of the upper part of the building. The surrounding area includes a road, trees, and other smaller structures.	
101	<p>Муниципальное бюджетное общеобразовательное учреждение средняя общеобразовательная школа № 6 с. Благодарное, ул. Охрименко, д. 10 44.499787, 41.540641</p>	 An aerial photograph of a school building with a blue roof. A red square marker is located on the roof of the upper section, and a yellow square marker is on the roof of the lower section. The building is surrounded by trees and a road is visible at the bottom.	

102	<p>Муниципальное бюджетное общеобразовательное учреждение средняя общеобразовательная школа № 7 ст. Удобная, ул. Школьная, д. 13 44.196868896, 41.554336548</p>	 An aerial night photograph of a school complex. The buildings are illuminated, and a red square marker is placed on a paved area between two buildings. The surrounding area is dark with some greenery and other structures visible in the distance.	
103	<p>Муниципальное бюджетное общеобразовательное учреждение средняя общеобразовательная школа № 8 ст. Передовая, ул. Мира, д. 94 44.1161, 41.4764</p>	 An aerial night photograph of a school complex. The buildings are illuminated, and a red square marker is placed on a paved area between two buildings. The surrounding area is dark with some greenery and other structures visible in the distance.	

104

Муниципальное автономное  
общеобразовательное  
учреждение средняя  
общеобразовательная школа № 9  
ст. Отрадная, ул. Мира, д. 9  
44.386658, 41.520598



105

Муниципальное бюджетное  
общеобразовательное  
учреждение средняя  
общеобразовательная школа №  
10  
пос. Урупский, ул. Центральная, д.  
16  
44.456180, 41.572980



106



Муниципальное бюджетное  
общеобразовательное  
учреждение средняя  
общеобразовательная школа №  
11  
ст. Спокойная, ул. Советская, д. 40  
44.245321, 41.389571





107

Муниципальное бюджетное  
общеобразовательное  
учреждение средняя  
общеобразовательная школа №  
12  
ст. Подгорная, ул. Комсомольская,  
д. 84  
44.223426, 41.290748



108	<p>Муниципальное бюджетное общеобразовательное учреждение средняя общеобразовательная школа № 13 ст. Надежная, ул. Шевченко, д. 13 44.194912, 41.393641</p>	 An aerial satellite photograph showing a school complex. The main building is a large, light-colored structure with a blue roof. To the left of the building is a green oval-shaped field, possibly a sports field. A red square marker is placed on the ground to the left of the main building. The surrounding area is green with some trees and a road on the right side.	
109	<p>Муниципальное бюджетное общеобразовательное учреждение средняя общеобразовательная школа № 14 ст. Подгорная Синюха, ул. Школьная, д. 15 44.376723, 41.220158</p>	 An aerial satellite photograph showing a school building. The building is a large, rectangular structure with a light-colored roof. A red square marker is placed on the ground in front of the building. The surrounding area is green with some trees and a road on the left side.	



110	<p>Муниципальное бюджетное общеобразовательное учреждение средняя общеобразовательная школа № 15 пос. Маяк, ул. Красная, д. 8 44.318947, 41.326141</p>	 An aerial photograph showing a school building with a red square marker on its roof. The building is situated in a residential area with other houses and greenery. A road is visible to the right of the building.	
111	<p>Муниципальное бюджетное общеобразовательное учреждение средняя общеобразовательная школа № 16 ст. Отрадная, ул. Кизилова, д. 169 а 44.404279, 41.502094</p>	 An aerial photograph showing a school building with a red square marker on its roof. The building is located in a residential area with other houses and greenery. A road is visible to the right of the building.	



112	<p>Муниципальное бюджетное общеобразовательное учреждение средняя общеобразовательная школа № 16 ст. Отрадная, ул. Кизилова, д. 137 44.405966, 41.506685</p>	 An aerial photograph showing a school building with a red square marker on its roof. The building is surrounded by greenery and a road. A yellow line is visible in the upper part of the image.	
113	<p>Муниципальное бюджетное общеобразовательное учреждение средняя общеобразовательная школа № 16 ст. Отрадная, ул. Северная, д. 51 а 44.425102, 41.506541</p>	 An aerial photograph showing a school building with a red square marker on its roof. The building is surrounded by greenery and a road. A yellow line is visible in the upper part of the image.	

114	<p>Муниципальное бюджетное общеобразовательное учреждение средняя общеобразовательная школа № 17 ст. Отрадная, ул. Урупская, д. 68 44.377418, 41.5278710</p>		
115	<p>Муниципальное бюджетное общеобразовательное учреждение средняя общеобразовательная школа № 18 ст. Малотенгинская, ул. Школьная, д. 55 44.285433, 41.533706</p>		

116	<p>Муниципальное бюджетное общеобразовательное учреждение основная общеобразовательная школа № 19 с. Пискуновское. Ул. Красная, д. 24 44.568931, 41.520249</p>	 An aerial satellite photograph of a rural settlement. A red square marker is placed on a building with a red roof, which is the location of the school mentioned in the text. The area is surrounded by green fields and some other buildings.	
117	<p>Муниципальное бюджетное общеобразовательное учреждение основная общеобразовательная школа № 21 ст. Спокойная, ул. Ленина. д. 39 44.253127, 41.413799</p>	 An aerial satellite photograph of a settlement. A red square marker is placed on a building with a red roof, which is the location of the school mentioned in the text. The area shows a mix of buildings, roads, and green spaces.	

118	<p>Муниципальное бюджетное общеобразовательное учреждение средняя общеобразовательная школа № 24 ст. Попутная, ул. Кирова, д. 68 а 44.510632, 41.419081</p>	 An aerial photograph showing a school building with a red square marker on its roof. The building is surrounded by trees and other structures. A road is visible in the foreground.	
119	<p>Муниципальное бюджетное общеобразовательное учреждение основная общеобразовательная школа № 27 х. Зеленчук Мостовой, ул. Набережная, д. 71 44.254735, 41.727724</p>	 An aerial photograph showing a school building with a red square marker on its roof. The building is surrounded by trees and other structures. A road is visible in the foreground.	



120	<p>Муниципальное бюджетное общеобразовательное учреждение средняя общеобразовательная школа № 28 им. Д.Ф. Лавриненко ст. Бесстрашная, ул. Красная, д. 35 44.247535, 41.145918</p>	 An aerial satellite photograph showing a school building with a red square marker on its roof. The building is surrounded by trees and other structures. A road is visible in the upper right corner.	
121	<p>Муниципальное бюджетное общеобразовательное учреждение средняя общеобразовательная школа № 59 х. Садовый, ул. Школьная, д. 2 а 44.449881, 41.497136</p>	 An aerial satellite photograph showing a school building with a red square marker on its roof. The building is surrounded by trees and other structures. A road is visible in the upper left corner.	

122	<p>Муниципальное бюджетное общеобразовательное учреждение Отрадненская вечерняя (сменная) общеобразовательная школа ст. Отрадная, ул. Красная, д. 58 44.400716, 41.523256</p>	 An aerial photograph showing a residential area with several buildings. A red square marker is placed on a building in the upper-middle part of the image. To the right, there is a large, modern building with a blue facade and a glass front. The surrounding area includes trees and other smaller structures.	
123	<p>Муниципальное бюджетное дошкольное образовательное учреждение детский сад общеразвивающего вида № 1 ст. Отрадная, ул. Фрунзе, д. 59 44.3957, 41.5288</p>	 An aerial photograph showing a residential area with several buildings. A red square marker is placed on a building in the upper-middle part of the image. The area is densely packed with houses and trees. A road or path is visible in the lower part of the image.	


124	<p>Муниципальное бюджетное дошкольное образовательное учреждение детский сад общеразвивающего вида № 2 ст. Отрадная, ул. Красная, д. 70 44.399584, 41.523501</p>	 An aerial photograph showing a residential neighborhood with various houses and buildings. A red square marker is placed on a building in the center of the frame, indicating the location of the kindergarten.	
125	<p>Муниципальное бюджетное дошкольное образовательное учреждение детский сад общеразвивающего вида № 3 ст. Отрадная, ул. Красная, д. 181 44.386593, 41.527346</p>	 An aerial photograph showing a residential neighborhood with various houses and buildings. A red square marker is placed on a building in the center of the frame, indicating the location of the kindergarten.	



126	<p>Муниципальное бюджетное дошкольное образовательное учреждение детский сад комбинированного вида № 4 ст. Отрадная, ул. Восточная, д. 31 44.3936, 41.5322</p>	 An aerial satellite photograph showing a residential neighborhood. A red square is placed on a building in the upper right quadrant of the image, indicating the location of the kindergarten described in the adjacent text.	
127	<p>Муниципальное бюджетное дошкольное образовательное учреждение детский сад комбинированного вида № 5 ст. Отрадная, ул. Красная, д. 102 44.3952, 41.5252</p>	 An aerial satellite photograph showing a residential area with a prominent road. A red square is placed on a building in the center of the image, indicating the location of the kindergarten described in the adjacent text.	

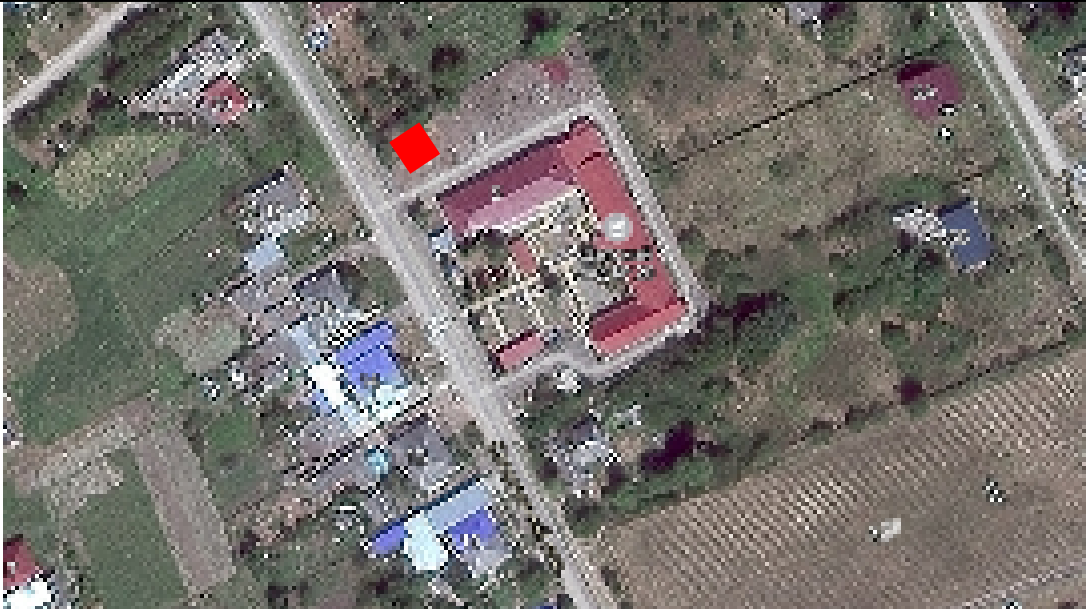
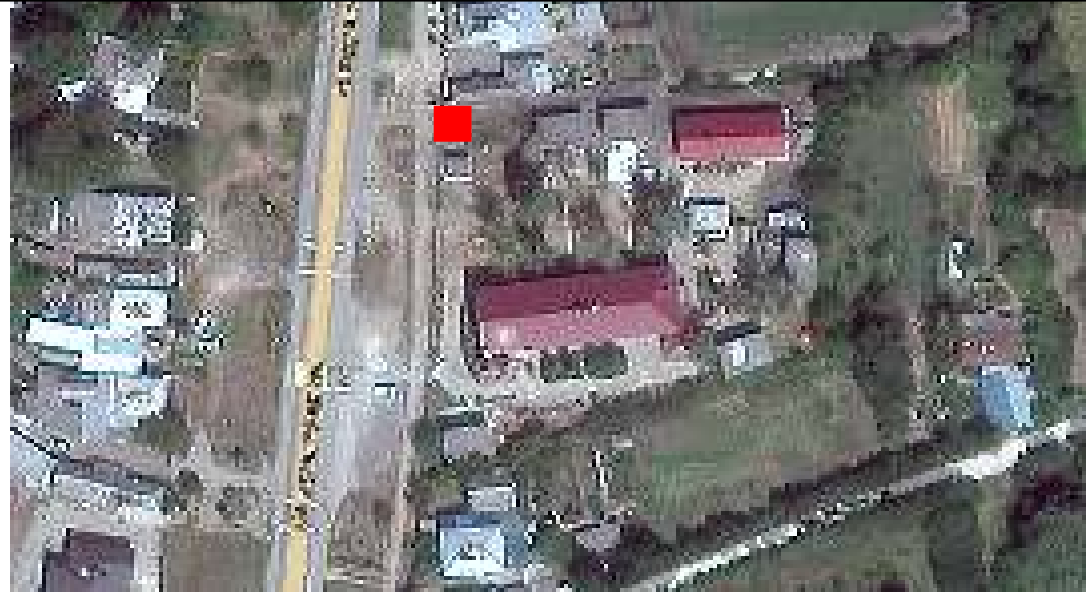
128	<p>Муниципальное бюджетное дошкольное образовательное учреждение детский сад общеразвивающего вида № 7 ст. Отрадная, ул. Юбилейная, д. 13 44.389524, 41.512748</p>	 An aerial photograph showing a residential area with several buildings and trees. A red square marker is placed on a building in the lower-middle part of the image.	
129	<p>Муниципальное автономное дошкольное образовательное учреждение детский сад общеразвивающего вида № 8 ст. Отрадная, ул. Красная, д. 48 44.401529, 41.522738</p>	 An aerial photograph showing a residential area with several buildings and trees. A red square marker is placed on a building in the lower-right part of the image.	

130	<p>Муниципальное автономное дошкольное образовательное учреждение детский сад №9«Лучик» ст. Отрадная, ул. Овражная, 121 44.386, 41.5213</p>	 An aerial night photograph of a building complex. A red square marker is placed on a building with a red roof. The surrounding area includes a road, a parking lot, and some greenery.	
131	<p>Муниципальное бюджетное дошкольное образовательное учреждение детский сад № 9 пос. Маяк, ул. Новая, д. 1 44.320978, 41.324381</p>	 An aerial night photograph of a building complex. A red square marker is placed on a building with a red roof. The surrounding area includes a road, a parking lot, and some greenery.	

132	<p>Муниципальное бюджетное дошкольное образовательное учреждение детский сад общеразвивающего вида № 10 ст. Удобная, ул. Ленина, д. 33 44.197092, 41.552393</p>		
133	<p>Муниципальное бюджетное дошкольное образовательное учреждение детский сад общеразвивающего вида № 12 ст. Передовая, ул. Мира, д. 81 44.112606, 41.477310</p>		

134	<p>Муниципальное бюджетное дошкольное образовательное учреждение детский сад № 13 ст. Надежная, ул. Ломоносова, д. 1 б 44.19592, 41.393057</p>		
135	<p>Муниципальное бюджетное дошкольное образовательное учреждение детский сад общеразвивающего вида № 14 ст. Спокойная, Ленина, д. 167 44.242996, 41.390362</p>		

136	<p>Муниципальное бюджетное дошкольное образовательное учреждение детский сад № 15 ст. Попутная, ул. Мащенко, д. 32 44.512901, 41.438350</p>	 An aerial satellite photograph showing a residential area. A red square marker is placed on a building with a red roof. The building is surrounded by trees and other structures. The street name 'ул. Мащенко' is visible at the bottom of the image.	
137	<p>Муниципальное бюджетное дошкольное образовательное учреждение детский сад № 17 ст. Отрадная, ул. Красная, д. 243 а 44.376968, 41.526070</p>	 An aerial satellite photograph showing a residential area. A red square marker is placed on a building with a blue roof. The building is surrounded by trees and other structures. The street name 'ул. Красная' is visible at the bottom of the image.	

138	<p>Муниципальное бюджетное дошкольное образовательное учреждение детский сад общеразвивающего вида №20 ст. Малотенгинская, пер. Спортивный, д. 5 44.286543, 41.531409</p>	 An aerial photograph showing a residential area with several buildings. A red square is placed on a building with a red roof, which is the subject of the entry. The surrounding area includes green spaces, roads, and other structures.	
139	<p>Муниципальное бюджетное дошкольное образовательное учреждение детский сад № 21 ст. Удобная, ул. Международная, д. 229 44.212256, 41.560215</p>	 An aerial photograph showing a residential area with several buildings. A red square is placed on a building with a red roof, which is the subject of the entry. The surrounding area includes green spaces, roads, and other structures.	

140	<p>Муниципальное бюджетное дошкольное образовательное учреждение детский сад № 24 ст. Спокойная, ул. Ленина, д. 44 44.258383, 41.419952</p>		
141	<p>Муниципальное бюджетное дошкольное образовательное учреждение детский сад № 26 ст. Отрадная, ул. Коновалова, д. 79 44.40108, 41.50649</p>		

142

Муниципальное бюджетное дошкольное образовательное учреждение детский сад № 31 ст. Полпутная, ул. Выгонная, д. 1 Е 44.508162, 41.441794



143

Муниципальное бюджетное дошкольное образовательное учреждение детский сад № 33 с. Гусаровское, ул. Красная, д. 165 а 44.601190, 41.407978



144

Муниципальное бюджетное  
дошкольное образовательное  
учреждение детский сад № 34  
с. Пискуновское, ул. Красная, д. 40  
44.568629, 41.523816






145

Муниципальное бюджетное  
дошкольное образовательное  
учреждение детский сад № 35  
с. Благодарное, ул. Октябрьская,  
д. 102 а  
44.494727, 41.536284



146	<p>Муниципальное бюджетное дошкольное образовательное учреждение детский сад № 36 пос. Урупский, ул. Центральная, д. 10 44.456039429, 41.575325012</p>	 An aerial satellite photograph showing a residential area. A red square marker is placed on a road that runs horizontally across the middle of the image. The surrounding area includes houses, trees, and utility poles. The road is labeled 'Центральная ул.'.	
147	<p>Муниципальное бюджетное дошкольное образовательное учреждение детский сад общеразвивающего вида № 37 х. Садовый, ул. Школьная, д. 36 44.450383, 41.497845</p>	 An aerial satellite photograph showing a residential area. A red square marker is placed on a road that runs diagonally from the top-left towards the center. The surrounding area includes houses, trees, and utility poles. The road is labeled 'Школьная ул.'.	

148	Муниципальное бюджетное дошкольное образовательное учреждение детский сад № 42 с. Петровское, ул. Садовая, д. 60а 44.481158, 41.659219		
149	Муниципальное бюджетное образовательное учреждение дополнительного образования центр детского творчества ст. Отрадной ст. Отрадная, ул. Первомайская, д. 20 44.398438, 41.524139		

150	<p>Муниципальное бюджетное учреждение дополнительного образования детско-юношеская спортивная школа «Олимпия» ст. Отрадная, ул. Комарова, д. 55 44.396912, 41.523968</p>	 An aerial photograph of a large, multi-story brick building complex. A red square marker is placed on the roof of one of the buildings. The surrounding area includes parking lots, trees, and other structures.	
151	<p>Муниципальное бюджетное учреждение дополнительного образования детско-юношеская спортивная школа «Олимпия» ст. Отрадная, ул. Овражная, д. 117А 44.385007, 41.521445</p>	 An aerial photograph of a sports facility. A red square marker is placed on a building. The facility includes a large green field, a red running track, and several smaller buildings and structures.	

152

ИП Гаспарян А.А.  
ст. Спокойная, ул. Базарная, д.  
18,  
44.24759, 41.39769



153

Муниципальное казенное  
учреждение «Центр культуры,  
спорта и молодежной политики  
отрадненского сельского  
поселения отрадненского  
района»  
ст. Отрадная, ул. Урупская, д. 64  
44.378063, 41.527714



154

Муниципальное казенное учреждение «Центр культуры, спорта и молодежной политики отрадненского сельского поселения отрадненского района»  
х. Садовый, ул. Школьная, д. 14 в  
44.448472, 41.498429



155

ОМВД РФ по Отрадненскому району  
ст. Отрадная, Первомайская. Д.23  
44.397292, 41.520339



156


ОВО по Отрадненскому району  
ст. Отрадная, ул. Первомайская, д.  
71 а  
44.396351, 41.511077



157

ООО "ПАТП Отрадненское"  
ст. Отрадная, ул. Овражная, д. 83 а  
44.384963, 41.516090



158	<p>ГБУ "Ветуправление Отраденского района" ст. Отрадная, ул. Широкая, д. 27 44.394592, 41.516047</p>	 An aerial satellite photograph showing a residential area with several buildings and streets. A red diamond marker is placed on a building in the upper right quadrant of the image.	
159	<p>Муниципальное бюджетное образовательное учреждение дополнительного образования центр детского творчества ст. Спокойной ст. Спокойная, ул. Советская, д. 30 44.245834351, 41.392093658</p>	 An aerial satellite photograph showing a residential area with several buildings and streets. A red diamond marker is placed on a building in the lower left quadrant of the image.	

160



предприятие Армавирские  
электрические сети филиал ПАО  
"Россети Юг" - "Кубаньэнерго"  
ст. Отрадная, ул. Октябрьская, д.  
275  
44.402470, 41.509631



161

Газовый участок № 6 ООО "Газпром  
межрегионгаз Краснодар" в г.  
Армавире, Новокубанском,  
Отраденском и Успенском  
районах  
ст. Отрадная, ул. Комарова, д. 96  
44.395073, 41.524231



162	<p>Управление ФСГР, кадастра и картографии по Краснодарскому краю Отрадненский район ст. Отрадная, ул. Красная, д. 74 44.399082, 41.523771</p>	 An aerial satellite photograph of a residential area. A red square marker is placed on a building with a dark roof. The building is surrounded by other houses and greenery. In the background, there are more buildings and a road. The text '162' is visible on the building's roof.	
163	<p>МБУ «Многофункциональный центр предоставления государственных и муниципальных услуг» ст. Отрадная, ул. Красная, д. 74 44.399082, 41.523771</p>	 An aerial satellite photograph of a residential area, identical to the one above. A red square marker is placed on a building with a dark roof. The building is surrounded by other houses and greenery. In the background, there are more buildings and a road. The text '163' is visible on the building's roof.	



166

ИП Гавриленко В.П  
ст. Отрадная, ул. Первомайская, д.  
75 е  
44.39353007, 41.50662687



167

ИП Фоменко Н.В.  
ст. Удобная, ул. Ленина, д. 2а  
44.203145, 41.556605



168

ИП Фоменко Н.В.  
ст. Удобная, ул. Международная  
д. 234  
44.206443, 41.557799



169

ИП Бойцова Н.И.  
ст. Удобная, ул. Ленина, д. 26а  
44.200625, 41.554673



170

Филиал 20 АО "Газпром  
газораспределение Краснодар"  
ст. Отрадная, ул. Братская, д. 61  
44.39798, 41.50039



171

ИП Дудолин А.А.  
ст. Отрадная, ул. Широкая, 9А  
44.396036, 41.514958



172



ООО "Альфа-М"  
ст. Спокойная, ул. Выгонная, д. 4  
44.251937, 41.3972026




173

МКУК "СКО Рудьевского сп"  
с. Рудь, ул. Ленина, д. 3  
44.461147, 41.218424

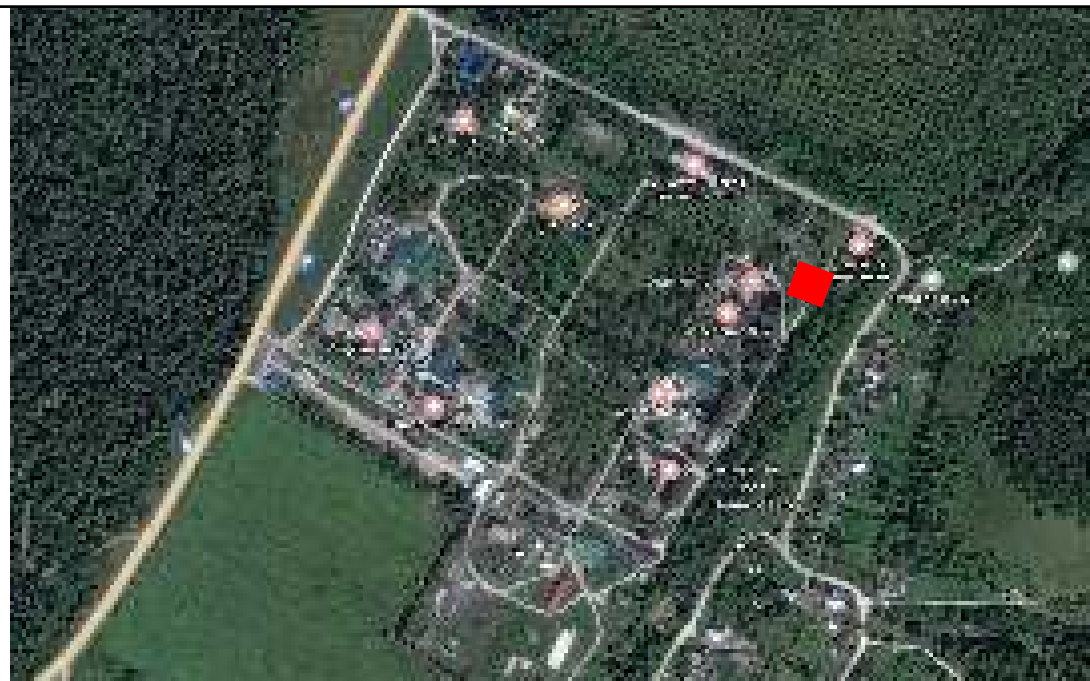


174	<p>Управление Судебного департамента в Краснодарском крае (Отраденский районный суд Краснодарского края) ст. Отрадная ул. Красная, д. 67/5 44.398371, 41.524643</p>		
175	<p>МКУК "СКО Благодарненского сельского поселения" п. Урупский, ул. Центральная, 3Б 44.454591, 41.573349</p>		

176	<p>Муниципальное казенное учреждение "Межведомственная централизованная бухгалтерия по обслуживанию муниципальных учреждений" ст. Отрадная, ул. Фрунзе, д. 41 44,399211, 41,52713</p>	 An aerial satellite photograph of a residential neighborhood. A red diamond marker is placed on a building in the center-right of the frame. The area shows a grid of streets, trees, and various colored roofs.	
177	<p>ИП Элизбарян Н.Т., ст. Отрадная, ул. Широкая, д. 12 В/1, 44.393021 41.515408</p>	 An aerial satellite photograph of a residential area, similar to the one above. A red diamond marker is placed on a building in the center-left of the frame. The image shows a street, trees, and buildings with different roof colors.	

178

Государственное бюджетное учреждение здравоохранения "Специализированная психиатрическая больница № 6" х. Пенькозавод, ул. Широкая, д.2 44.154233, 41.521920



179

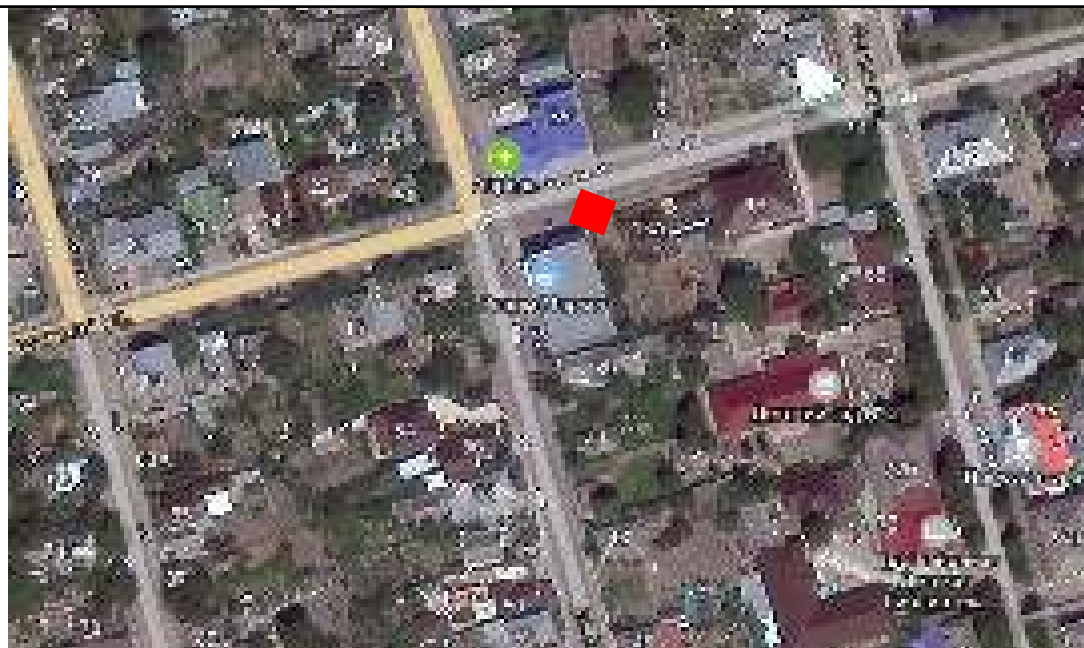
АО "Племзавод Урупский" п. Урупский, ул. Центральная, д. 5Б 44.454971, 41.572368



180	<p>АО "Племзавод Урупский" п. Урупский, ул. Центральная, д. 18 44.456070. 41.571112</p>	 An aerial photograph of a residential area. A red square marker is placed on a house with a dark roof and a lit-up interior. The surrounding area includes other houses, trees, and a road.	
181	<p>ГУП КК СВ ВУК "Курганинский групповой водопровод" ст. Отрадная, ул. Восточная, д. 3А 44.396789, 41.532933</p>	 An aerial photograph of a residential area. A red square marker is placed on a house with a dark roof. The surrounding area includes other houses, trees, and a road.	

182

ООО "ЛЭНД"  
ст. Отрадная ул. Комарова, д. 37  
44.399797, 41.522827



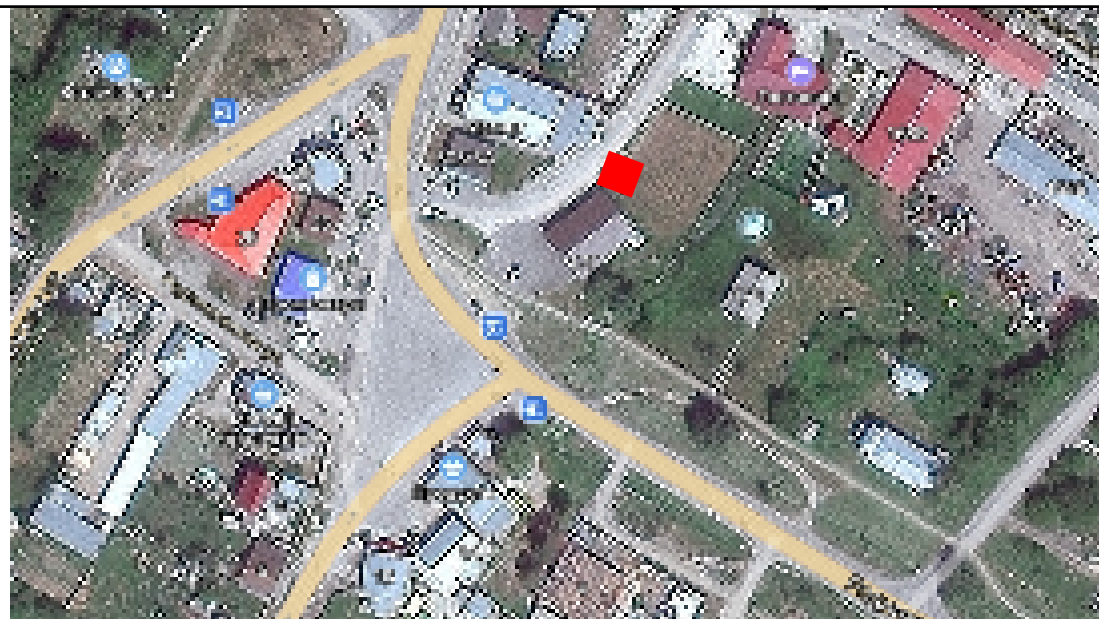
183

ИП Мурадян Ю.И., ст.  
Отрадная, Тракторный проезд 5,  
д. 9 Б, 44.369427 41.510108



184

ООО "ЛЭНД"  
ст. Удобная, ул. Родниковская, д.  
17Г  
44.203320, 41.557413



185

ИП Гиголов П.И.  
ст. Отрадная, ул. Тракторная, д. 2Р  
44.392086, 41.505903



186

ИП Осепьян Н.А.  
ст. Отрадная, ул. Октябрьская, д.  
236  
44.397170, 41.509507



187

ИП Савченко Т.Ю.  
ст. Отрадная, ул. Октябрьская, д.  
178Б  
44.406732, 41.507037



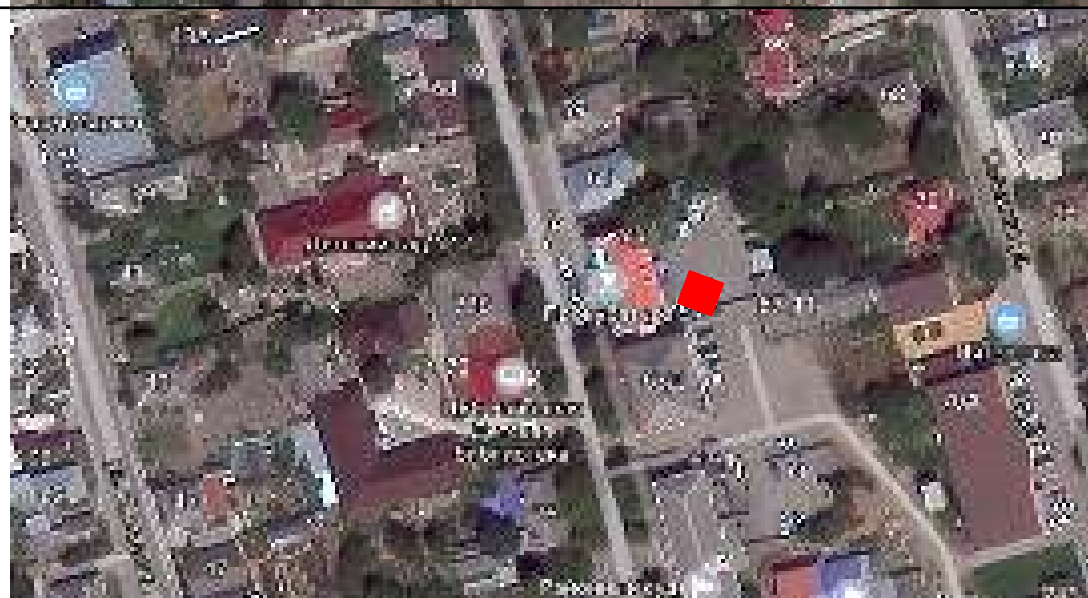
188

ООО "Агропромышленная  
компания "Аметист"  
ст. Отрадная ул. Кизилова, д. 110А  
44.406298, 41.504592



189

Межрегиональный филиал  
Федерального казенного  
учреждения "Центр по  
обеспечению деятельности  
казначейства России" в г. Ростове-  
на-Дону  
ст. Отрадная, ул. Красная, д. 63  
44.399475, 41.524346



190	ООО "Фармация плюс" ст. Отрадная, ул. Красная, д. 86Б 44.396601, 41.524608	 An aerial photograph showing an industrial or commercial area. A red square marker is placed on a building in the center-left. The area is characterized by various structures, including a large blue-roofed building on the right, and is surrounded by roads and utility lines.	
191	ИП Кобелева О.А. ст. Отрадная, ул. Урупская, д. 136 44.3695200, 41.5344970	 An aerial photograph showing a residential or industrial area. A red square marker is placed on a building in the lower-left quadrant. The area is mostly green with some buildings and a road running vertically through the center.	

192	<p>Сельскохозяйственный производственный кооператив колхоз-племзавод "Казьминский" х. Чайкин, в 20 м юго-западнее земельного участка по ул. Заречная д. 50 44.506788, 41.589680</p>	 An aerial photograph showing a large farm complex with several buildings and a paved area. A red square marker is placed on one of the buildings. The surrounding area includes fields and a road.	
193	<p>Сельскохозяйственный производственный кооператив колхоз-племзавод "Казьминский" с. Благодарное, в 200 м западнее домовладения № 12 по ул. Механизаторов 44.503829, 41.528200</p>	 An aerial photograph showing a farm complex with several buildings and a paved area. A red square marker is placed on one of the buildings. The surrounding area includes fields and a road.	

194

Сельскохозяйственный  
производственный кооператив  
колхоз-племзавод "Казьминский"  
с. Благодарное, ул. им. А.И.  
Охрименко, д. 2А  
44.500057, 41.533961



195

Сельскохозяйственный  
производственный кооператив  
колхоз-племзавод "Казьминский"  
с. Пискуновское, 100 м от  
поворота асфальтной дороги  
"Тракторный-Чайкин"  
44.582800, 41.507995



196

Непубличное акционерное общество "Отраденское ДРСУ"  
ст. Отрадная, ул. Братская, д. 59  
44.397740, 41.501554



197

Непубличное акционерное общество "Отраденское ДРСУ"  
ст. Отрадная, ул. Степная, д. 1  
44.41721, 41.52499



198

Непубличное акционерное общество "Отраденское ДРСУ"  
ст. Отрадная, ул. Степная, д. 3  
44.41351, 41.52655



199

ООО "Милана"  
ст. Отрадная, ул. Братская, д. 33В  
44.395371, 41.5014731



200	ИП Леванян Э.М. ст. Отрадная, ул. Братская, д. 79Б 44.393008, 41.497127	 An aerial satellite photograph showing an industrial or residential area. A red diamond marker is placed on a road that runs diagonally from the top right towards the center. The area contains several large buildings with flat roofs and some greenery.	
201	ИП Кочоян В.Н. ст. Отрадная, ул. Октябрьская, д. 246Ж 44.394348, 41.509985	 An aerial satellite photograph of an industrial area. A red diamond marker is placed on a large, dark-colored building. The area is surrounded by roads and other industrial structures. The text 'ул. Октябрьская' is visible on a road to the right.	

202	ИП Степанян А.В. ст. Спокойная, ул. Ленина, д. 186 А 44.246115, 41.399210	 An aerial satellite view of a residential area. A red diamond marker is placed on a building. The surrounding area includes roads, green spaces, and other buildings. Some buildings have blue icons above them, possibly indicating specific points of interest or landmarks.	
203	ПОУ "Отраденнская АШ ДОСААФ России" ст. Отрадная, ул. Широкая, д. 10 44.3945, 41.5137	 An aerial satellite view of a large industrial or institutional building complex. A red diamond marker is placed on a large, rectangular building. The surrounding area includes roads, parking lots, and other buildings.	

204	ИП Агамалян А.Г. ст. Отрадная, ул. Базарная, д. 84 44.3920, 41.5094	 An aerial satellite photograph showing an industrial or commercial district. A red diamond marker is placed on a large, light-colored building in the upper-middle section of the image. The surrounding area includes roads, parking lots, and other industrial structures.	
205	ИП Дюкарев О.Г. ст. Попутная, ул. Мащенко, д. 11 Ж 44.5123, 41.4428	 An aerial satellite photograph of an industrial site. A red diamond marker is located on a large, light-colored building in the lower-middle part of the image. The area is characterized by paved roads, parking areas, and various industrial buildings.	

206	ИП Караханян А.О. ст. Попутная, ул. Красная, д. 203 44.510649, 41.448936	 An aerial satellite photograph showing a residential neighborhood. A red diamond marker is placed on a building located at the intersection of a road and a street. The surrounding area is filled with green trees and other residential structures.	
207	ИП Бутенко И.Н. ст. Отрадная, ул. Партизанская, д. 45, 44.39956, 41.51990	 An aerial satellite photograph of a residential area. A red diamond marker is positioned on a building situated near a road. The image shows a mix of residential buildings and greenery.	

208

ОАО "Отраденский ремонтник"  
ст. Отрадная, ул. Братская, д. 63,  
44.39485, 41.49753



209

ООО "ПКП Вега"  
х. Садовый, ул. Новая, д. 31,  
44.44752, 41.50102



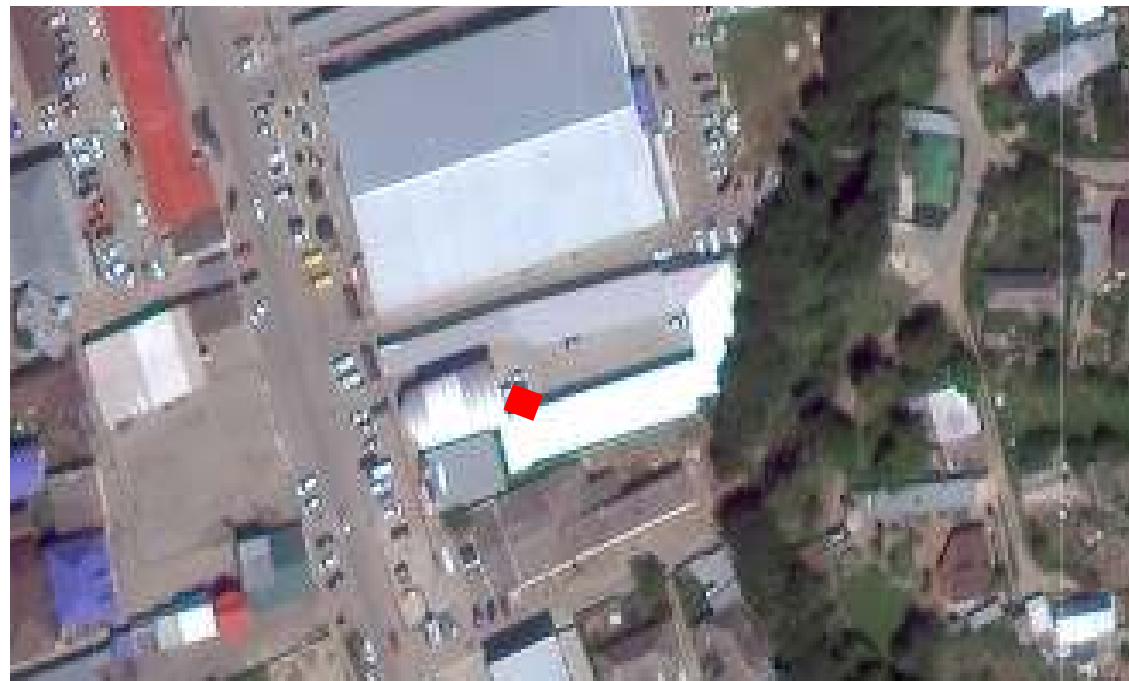
210  
ИП Шкуропий Е.Н.  
ст. Попутная, ул. Мащенко, д.12,  
44.513883, 41.443951



211  
ИП Шкуропий Е.Н.  
ст. Попутная, ул. Пионерская, д.11  
б,  
44.514116, 41.444494


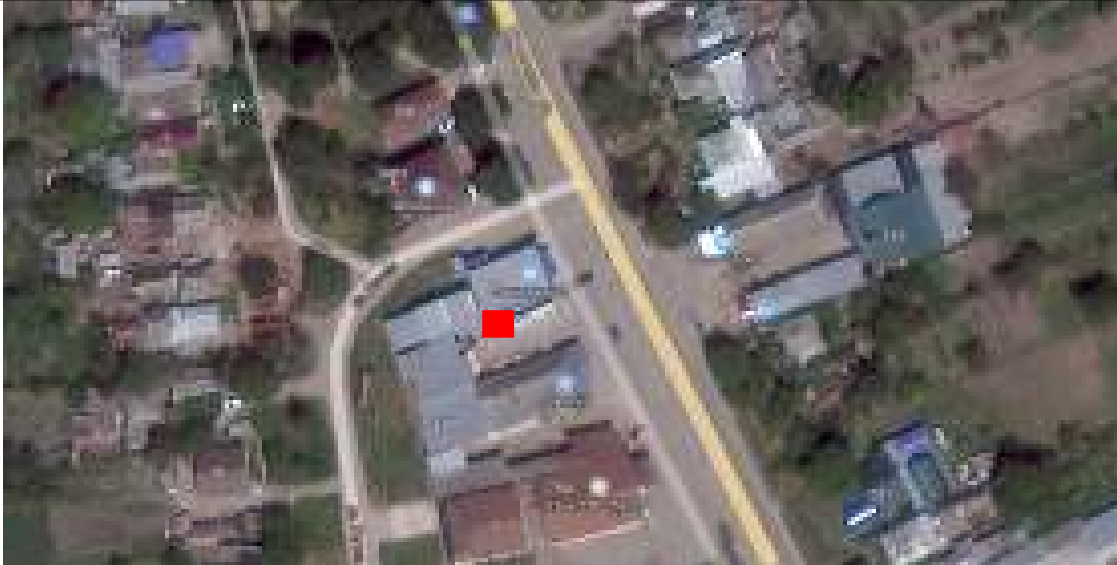




212  
ИП Гукасян Г.З.  
ст. Отрадная, ул. Широкая, д. 19 а,  
44.395617, 41.514904



213  
ИП Хачатрян А.Д.  
ст. Отрадная, ул. Комарова, д. 35,  
44.400151, 41.522639



214	Балаян Абрик Ашотович ст. Попутная, ул. Пионерская, д. 2 А 44.510696, 41.447234	 An aerial satellite photograph of a residential neighborhood. The area is characterized by a grid of streets and numerous houses with varying roof colors. A small red square marker is placed on a house in the center-right portion of the image, indicating the location of the subject.	
215	ИП Митюков А.И. ст. Отрадная, ул. Урупская, д.68 В 44.376149, 41.528903	 An aerial satellite photograph of a residential area. The image shows a mix of buildings, some with flat roofs and others with pitched roofs, interspersed with greenery. A red square marker is positioned on a house in the lower-middle part of the frame, marking the specific location.	

216	<p>Межрайонная инспекция федеральной налоговой службы № 13 по Краснодарскому краю ст. Отрадная, ул. Комарова, д. 49 А 44.397710, 41.523600</p>	 An aerial photograph showing an industrial or commercial area. A large, light-colored building with a flat roof is the central focus, marked with a red square. Surrounding it are other buildings, parking lots, and roads. The terrain appears to be a mix of paved areas and some greenery.	
217	<p>ИП Куроян В.Г. ст. Отрадная, ул. Первомайская, д. 75 К 44.395076, 41.506388</p>	 An aerial photograph of an industrial site. A large, light-colored building is marked with a red square. The area includes roads, parking lots, and some vegetation. The overall layout is typical of a commercial or industrial zone.	

218	<p>ИП Токмаджян А.Л. ст. Отрадная, ул. Тракторная, д. 5 44.390864, 41.507592</p>	 An aerial photograph showing an industrial or residential area. A red square marker is placed on a large, light-colored building in the upper-middle part of the image. The surrounding area includes various structures, roads, and greenery.	
219	<p>ИП Ераносян Е.О. ст. Отрадная, ул. Октябрьская, д. 149 А 44.415599, 41.508850</p>	 An aerial photograph showing an industrial or residential area. A red square marker is placed on a building in the lower-middle part of the image. The surrounding area includes various structures, roads, and greenery.	

220	<p>ИП Манукян В.Е. ст. Попутная, ул. Красная, д. 196 44.506216, 41.451348</p>	 An aerial satellite photograph showing a residential neighborhood. A red square marker is placed on a building in the center-left of the frame. The area is characterized by green trees and several houses with dark roofs. A road with a yellow double line runs diagonally from the top right towards the bottom right.	
221	<p>ООО "Мираж" ст. Отрадная, ул. Урупская, д. 176 44.358094, 41.541773</p>	 An aerial satellite photograph of a residential complex. A red square marker is located on a building in the lower-left quadrant. The complex features several large, light-colored buildings and a central courtyard area. A road with a yellow double line runs diagonally across the right side of the image.	

222

ИП Алиев Ариз Фархад Оглы  
ст. Отрадная, ул. Широкая, д. 12  
а/1  
44.392236, 41.512218





223

ООО "Кубанские городские аптеки  
2"  
ст. Отрадная, ул. Красная, д. 134  
44.392113, 41.526394



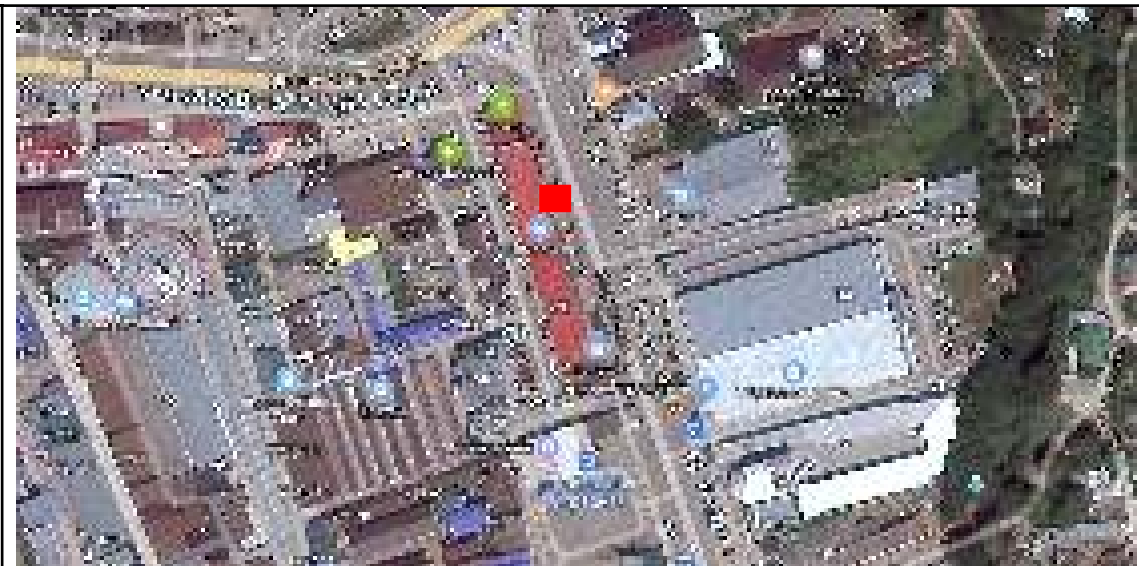
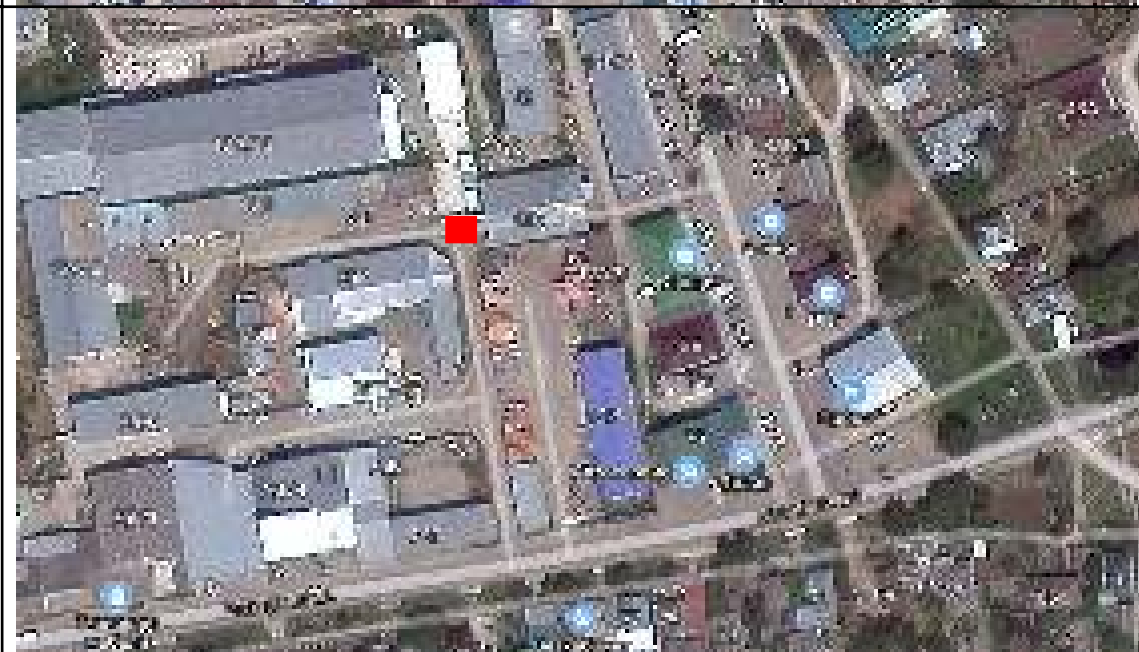
224	ООО "ПВ-ЮГ 2" ст. Отрадная, ул Октябрьская, д. 242 44.395863, 41.509163	 An aerial satellite photograph of an industrial or commercial area. A red square marker is placed on a large, light-colored building with a curved roof. The surrounding area includes paved roads, parking lots with several vehicles, and other industrial structures.	
225	ИП Чернышев В.Г. ст. Спокойная, ул. Базарная, д. 25 А 44.247400, 41.396677	 An aerial satellite photograph of a residential neighborhood. A red square marker is placed on a house. The area is characterized by a grid of streets, green lawns, and various residential buildings. Some buildings have blue or orange markers, possibly indicating other points of interest or specific features.	

226	ИП Гандилян Т.А. ст. Отрадная, ул. Южная, д. 30 Г 44.366233, 41.532017	 An aerial photograph showing a residential area. A road runs horizontally across the middle, with a street crossing it from the top-left to the bottom-right. A red square is placed on a building located just north of the horizontal road and east of the diagonal street. The building has a light-colored roof and is surrounded by other houses and greenery.
227	ИП Гандилян Т.А. ст. Отрадная, ул. Южная, д. 26 А 44.366259, 41.534550	 An aerial photograph showing a residential area, similar to the one above. A road runs horizontally across the middle, with a street crossing it from the top-left to the bottom-right. A red square is placed on a building located just north of the horizontal road and east of the diagonal street. The building has a light-colored roof and is surrounded by other houses and greenery.



228	ИП Сарян Г.М. ст. Отрадная, ул. Братская, д. 164 б 44.398807, 41.487190		
229	ИП Яценко Н.Н. ст. Попутная, ул. Мащенко, д. 1 44.514032, 41.445545		

230	ИП Мкртумян А.М. ст. Спокойная, ул. Выгонная, д. 65 А 44.257614, 41.403998	 An aerial satellite photograph showing a rural area. A red square marker is placed on a building. The area includes a road, a field, and some trees. The text 'Спокойная' is visible on the road.
231	ИП Чнаваян Н.С. х. Садовый, ул. Новая, д. 45 44.445460, 41.496812	 An aerial satellite photograph showing a residential area. A red square marker is placed on a building. The area includes a road, a field, and several buildings. The text 'Спокойная' is visible on the road.



232	ИП Агамалян А.Г. ст. Отрадная. Ул. Братская, д. 33 а 44.396023, 41.501205	 A satellite night view of a residential area. The image shows several buildings with illuminated windows and roofs. A red square marker is placed on a building in the center-right of the frame. The surrounding area includes roads and some greenery.	
233	ИП Манукян В.Е. ст. Попутная, ул. Красная, 201 44.511024, 41.449085	 A satellite day view of a residential area. The image shows a grid of streets and several buildings. A red square marker is placed on a building in the center-right of the frame. The surrounding area includes roads and some greenery.	

234	<p>ИП Сарян Г.М. ст. Отрадная, ул. Широкая, д. 2/4 44.396351, 41.513961</p>	 An aerial satellite photograph of an industrial or residential area. A red square marker is placed on a building in the upper-middle section of the image. The area contains several large buildings with flat roofs, some with blue or grey roofs, and some with corrugated metal roofs. There are also some green spaces and roads visible.	
235	<p>ИП Залашко В.М. ст. Отрадная, ул. Широкая, д. 12 А 44.393221, 41.515021</p>	 An aerial satellite photograph of an industrial or residential area, similar to the one above. A red square marker is placed on a building in the lower-middle section of the image. The area contains several large buildings with flat roofs, some with blue or grey roofs, and some with corrugated metal roofs. There are also some green spaces and roads visible.	

236	ИП Елизарова Н.В. ст. Спокойная, ул. Базарная, д. 20/1 44.247768, 41.397414		
237	ИП Збарский И.В. ст. Отрадная, ул. Урупская, д. 68 Б 44.376035, 41.529027		

238	<p>ООО "АгроСервисЮГ" ст. Попутная, ул. Мащенко, д. 2 А 44,51478, 41,44475</p>	 An aerial satellite photograph showing an industrial or agricultural site. A red square marker is placed on a building or structure in the upper-middle part of the image. The surrounding area includes roads, fields, and other buildings.	
239	<p>Государственное казенное учреждение Краснодарского края "Краснодарская краевая аварийно-спасательная служба "Кубань-СПАС" ст. Отрадная, ул. Кооперативная, д. 22 44,405512, 41,498111</p>	 An aerial satellite photograph showing a site with a red square marker. The marker is located in a field or open area. The surrounding area includes roads, fields, and some buildings.	

240	ИП Альбертян О.Д. ст. Попутная, ул. Машенко, д. 28 44.513010, 41.440748		
241	ИП Фомин С.Н. ст. Отрадная, ул. Первомайская, д. 72 Б 44.395734, 41.506478		

242	<p>ООО "Президент" ст. Отрадная, ул. Ленина, д. 13, кв. 2 44.396583, 41.527373</p>	 An aerial satellite photograph showing a grid-like layout of buildings and roads. A red square marker is placed on a building in the upper-middle section of the image.	
243	<p>ИП Келин В.В. ст. Отрадная, ул. Первомайская, д. 12 А 44.398812, 41.526412</p>	 An aerial satellite photograph showing a grid-like layout of buildings and roads. A red square marker is placed on a building in the lower-middle section of the image.	

244	<p>ИП Зосим Л.А. ст. Отрадная, Отрадная - Тракторный, 3+30 м слева, 100 м пересечения ул. Казачья и Октябрьская 44.4171079, 41.480838</p>	 An aerial satellite photograph showing an industrial or construction site. A red square marker is placed on a large, light-colored structure, possibly a building or a piece of machinery. The surrounding area includes roads, green spaces, and other industrial structures.	
245	<p>ИП Казарян О.А. ст. Отрадная, ул. Октябрьская, д. 148 44.41102, 41.50748</p>	 An aerial satellite photograph of a residential neighborhood. A red square marker is placed on a house. The area is characterized by numerous houses, trees, and a network of streets. A road with a yellow line runs vertically through the center of the image.	

246



ИП Агаларов А.В.  
ст. Отрадная, ул. Братская, д. 3  
44.397498, 41.509092



247



ООО "Агрофирма "Отраденская"  
ст. Попутная, ул. Калинина, д. 86  
44.5048889, 41.4263416



248	ООО "Агрофирма "Отраденская" ст. Попутная, ул. Ленина, д. 75 А 44.508279, 41.445635	 An aerial satellite photograph showing a cluster of buildings and green spaces. A red square marker is placed on a large, light-colored building in the upper-middle part of the image. Other buildings and trees are visible around it.	
249	ООО "Агрофирма "Отраденская" ст. Попутная 44.5362337, 41.416103	 An aerial satellite photograph of a rural area. A red square marker is placed on a building complex situated near a road intersection. The surrounding landscape consists of green fields and some brown patches, likely agricultural land.	

250	<p>ООО "Агрофирма "Отраденская" ст. Попутная, участок расположен в 2900 метров севернее пер.-ка Доватора и Шевченко 44.5472595, 41.3935838</p>	 An aerial satellite image showing a rural landscape. A red square marker is placed on a cluster of buildings, likely a farm or small settlement. The surrounding area includes green fields, a road, and some trees. The image is oriented vertically on the page.	
251	<p>ИП Игитханян С.А. ст. Отрадная, ул. Урупская, д. 373 44.357349, 41.543726</p>	 An aerial satellite image of a residential or industrial area. A red square marker is placed on a building. The area features several buildings, roads, and a large wooded area on the right side. The image is oriented vertically on the page.	

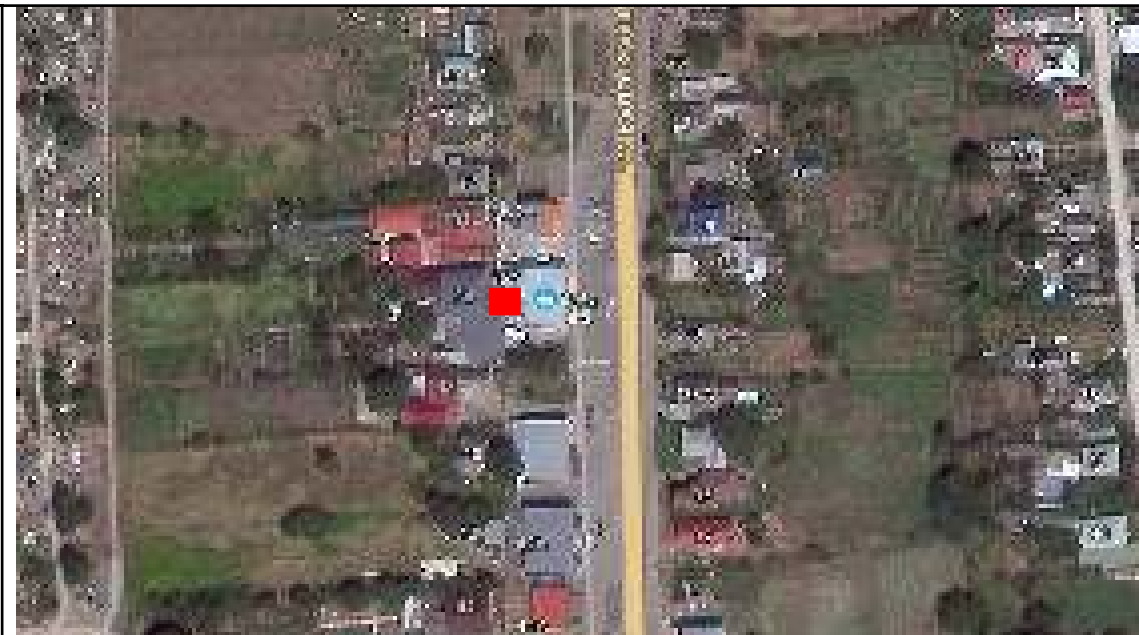

252	ИП Игитханян С.А. ст. Отрадная, ул. Братская, д. 31 Б 44.397569, 41.502340	 An aerial night photograph of a residential complex. The buildings are illuminated with warm lights, and some have blue accents. A red square marker is placed on a building in the upper-middle part of the frame. The surrounding area includes roads, green spaces, and other structures.	
253	ИП Чиноварьян Г.В. ст. Отрадная, ул. Урупская, д. 371 44.357951, 41.542975	 An aerial night photograph of a residential complex, similar to the one above. The buildings are illuminated, and a red square marker is placed on a building in the lower-right part of the frame. The area is characterized by dense greenery and well-lit walkways.	



254	ИП Чиноварьян А.Е. ст. Отрадная, ул. Урупская, д. 361 44.359804, 41.541373	 An aerial night photograph of a residential complex. The buildings are illuminated with warm lights. A prominent red square marker is placed on a building in the upper right quadrant of the image. The surrounding area is dark, with some greenery visible on the right side.
255	ИП Чиноварьян К.Ю. ст. Отрадная, ул. Тракторная, д. 1 Г 44.397218, 41.505465	 An aerial night photograph of a residential complex, similar to the one above. The buildings are illuminated. A red square marker is placed on a building in the center of the image. The surrounding area is dark, with some greenery visible on the right side.

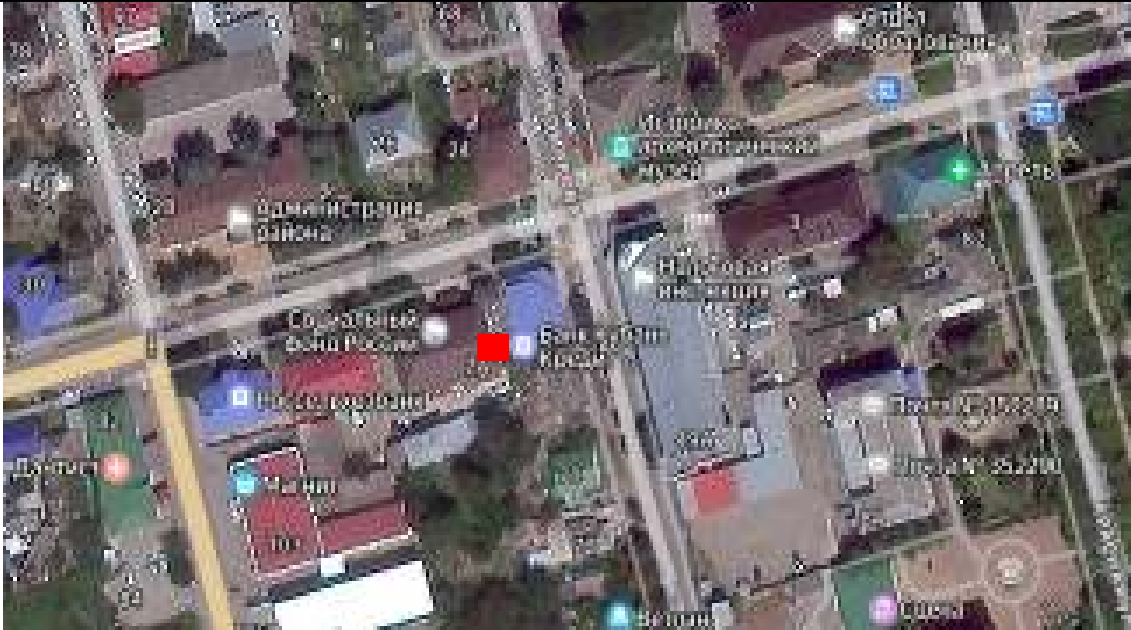

256	<p>ИП Есоян Г.П. ст. Отрадная, ул. Луговая, д. 174 А 44.407029, 41.503271</p>	 An aerial satellite photograph of a residential neighborhood. A red square marker is placed on a building with a grey roof, located near a road intersection. The surrounding area includes other houses, trees, and a paved road.	
257	<p>ИП Думалян В.А. ст. Отрадная, ул. Октябрьская, д. 157 А 44.415097, 41.508805</p>	 An aerial satellite photograph of a residential area. A red square marker is placed on a building with a grey roof, situated near a road intersection. The image shows various houses, green spaces, and a network of roads.	

258	ИП Акопян Г.Г. ст. Отрадная, ул. Урупская, д. 369 В 44.358410, 41.542707	 An aerial satellite view of a residential area. A red square marker is placed on a building with a red roof. The area includes several other buildings, some with blue markers, and a road running diagonally through the center. The surrounding area is mostly green, indicating trees and grass.	
259	ИП Сарян Г.М. ст. Отрадная, ул. Урупская, д. 365 44.359331, 41.541836	 An aerial satellite view of a residential area, similar to the one above. A red square marker is placed on a building with a red roof. The area includes several other buildings, some with blue markers, and a road running diagonally through the center. The surrounding area is mostly green, indicating trees and grass.	

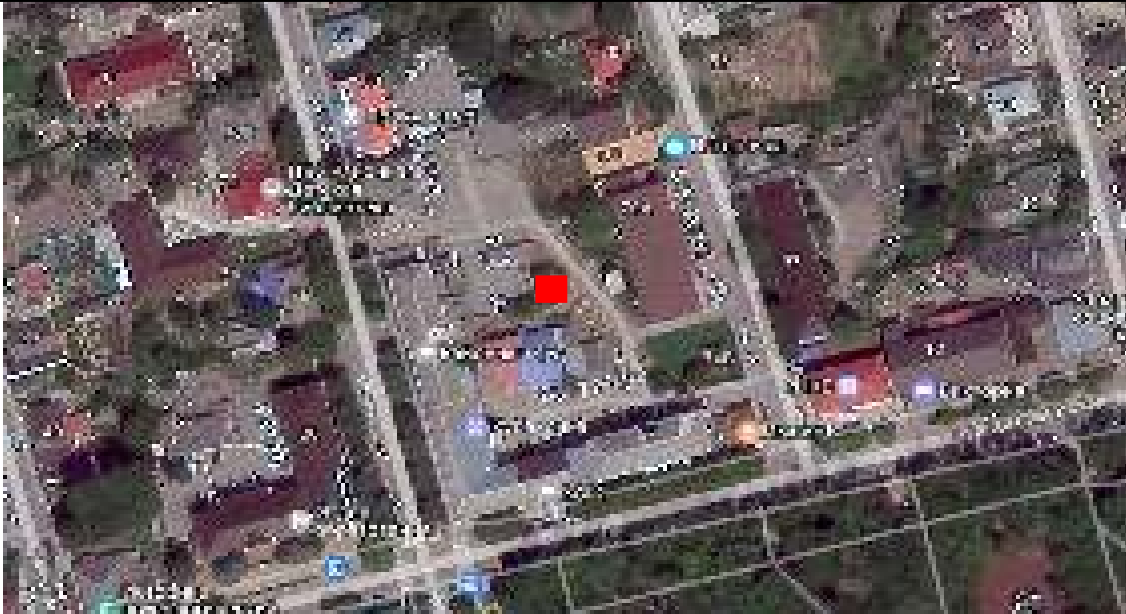

260	Тер-Григорян А.Ж. ст. Отрадная, ул. Урупская, д. 371 Б 44.357658, 41.543245	 An aerial satellite view of a residential complex. A red square marker is placed on a building in the upper right quadrant of the image. The complex consists of several multi-story buildings with light-colored facades and dark roofs. There are green spaces and a road visible between the buildings.	
261	ИП Чечелян М.А. ст. Отрадная, ул. Урупская, д. 333 44.364487, 41.537784	 An aerial satellite view of a residential complex, similar to the one above. A red square marker is placed on a building in the lower right quadrant of the image. The complex features several multi-story buildings with light-colored facades and dark roofs. There are green spaces and a road visible between the buildings.	


262	<p>ИП Аветисян З.К. ст. Отрадная, ул. Тракторная, д. 36 А 44.387475, 41.506918</p>	 An aerial satellite view of a residential area. A red square marker is placed on a house with a grey roof, located near a road. The surrounding area includes other houses, trees, and a road with a yellow center line.	
263	<p>ИП Хачатрян Н.Ш. ст. Попутная, ул. Гагарина, д. 122 44.513518, 41.439589</p>	 An aerial satellite view of a residential area. A red square marker is placed on a house with a grey roof, located near a road. The surrounding area includes other houses, trees, and a road with a yellow center line.	

264	ИП Каплянян Г.В. ст. Отрадная, ул. Южная, д. 47 44.365468, 41.531039	 An aerial photograph showing a residential neighborhood. A red square marker is placed on a building with a light-colored roof. The surrounding area includes other houses, trees, and a road with a yellow curb.
265	ИП Кулаксиян М.С, ст. Отрадная. ул. Красная, д. 71, помещение 1 и 2, 44.396321, 41.525528	 An aerial photograph of a residential area. A red square marker is located on a building with a blue roof. The scene includes several cars parked on a street, trees, and other buildings.

266	<p>ООО КБ "Кубань Кредит" ст. Отрадная, ул. Первомайская, д. 7 44.397782, 41.523075</p>	 An aerial satellite view of an industrial or commercial district. A red square marker is placed on a large, light-colored building. Surrounding buildings are labeled with names like 'Банк Кубань Кредит', 'Сбербанк России', and 'Министерство промышленности'. A road with traffic lights is visible at the top of the image.
267	<p>ИП Осестьян Н.А. ст. Отрадная, ул. Шоссейная, д. 217 44.409412, 41.494398</p>	 An aerial satellite view of a site with several buildings and a parking lot. A red square marker is placed on one of the buildings. The area appears to be a mix of residential and industrial structures.

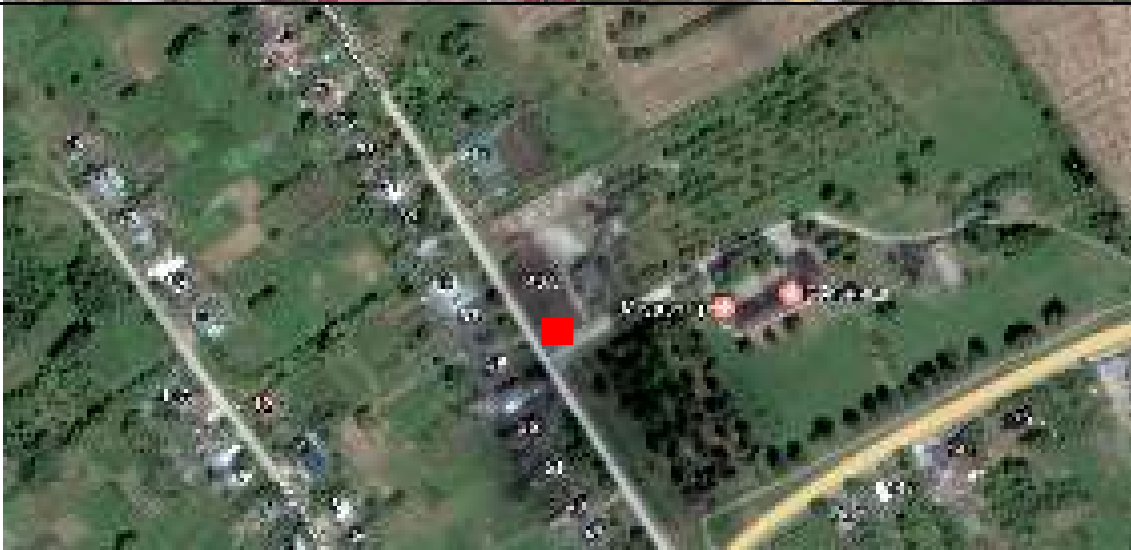
268	<p>ИП Осепьян Н.А. ст. Отрадная, ул. Шоссейная, д. 217 44.409567, 41.495656</p>	 An aerial photograph of a residential complex. The complex consists of several buildings with light-colored facades and dark roofs. A red square marker is placed on the roof of one of the buildings in the upper right quadrant of the complex. The surrounding area includes a road with yellow lane markings and some greenery.	
269	<p>ИП Осепьян Н.А. ст. Отрадная, ул. Шоссейная, д. 217 44.409567, 41.495656</p>	 An aerial photograph of the same residential complex as in the first image. A red square marker is placed on the roof of a different building, located in the lower left quadrant of the complex. The overall layout and surrounding environment are identical to the first image.	

270	ООО "Центр оформления объектов недвижимости" ст. Отрадная, ул. Красная, д. 67 44.3989545, 41.5249746	 An aerial satellite view of a residential neighborhood. A red square marker is placed on a building in the center of the frame. The surrounding area includes other houses, streets, and green spaces. A road with a yellow center line is visible at the bottom of the image.	
271	Приход храма Рождества Пресвятой Богородицы ст. Отрадная, ул. Красная, д. 144 44.391217, 41.527009	 An aerial satellite view of a residential neighborhood, similar to the one above. A red square marker is placed on a building. The area shows a mix of residential structures, trees, and a road with a yellow center line.	

272	<p>Государственное автономное учреждение Краснодарского края "Центр по организации питания учреждений социальной защиты населения" филиал по Отрадненскому району пос. Урупский, пер Пушкина, д. 6 44.451406, 41.570765</p>	 An aerial satellite photograph showing a residential area with several buildings and green spaces. A red square marker is placed on a building in the center-right of the image.	
273	<p>Государственное автономное учреждение Краснодарского края "Центр по организации питания учреждений социальной защиты населения" филиал по Отрадненскому району ст. Передовая, ул. О. Кошевого, д. 9 44.127555, 41.477588</p>	 An aerial satellite photograph showing a residential area with several buildings and green spaces. A red square marker is placed on a building in the center of the image.	

274	ООО "Дантист" ст. Отрадная, ул. Школьная, д. 82 44.397511, 41.521866	
275	ООО "Фармация плюс" ст. Отрадная, ул. Красная, д. 86 Б 44.396292, 41.524706	

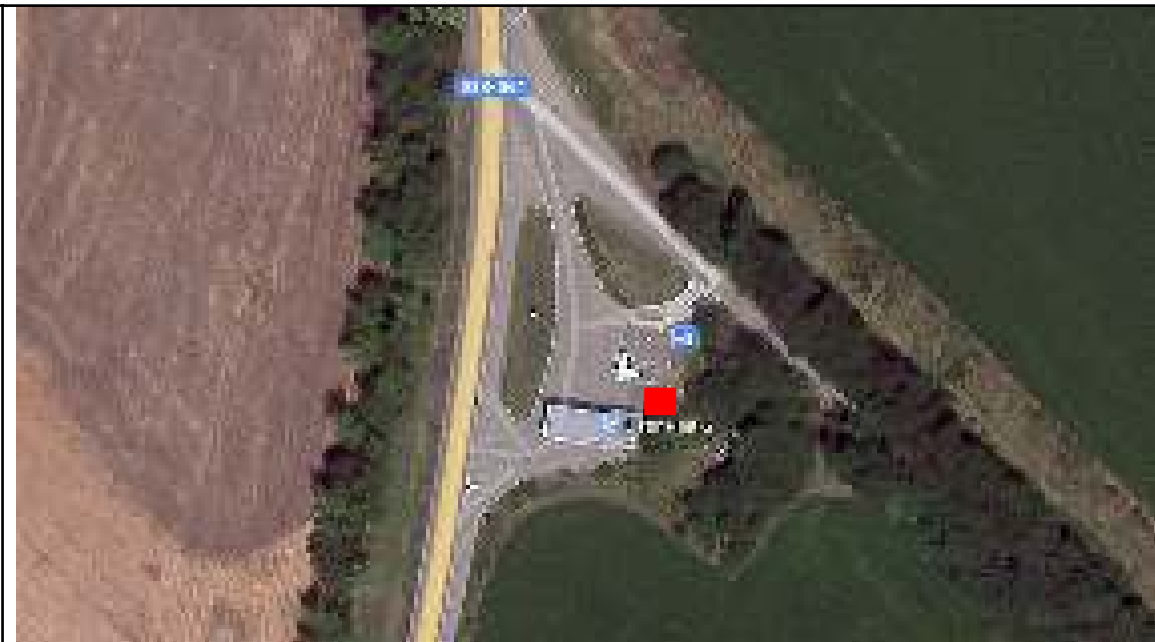

276	Иванов Виктор Анатольевич ст. Отрадная, ул. Первомайская, д. 79 44.395611, 41.511767	 An aerial satellite view of a residential area. A red square marker is placed on a building in the center-right of the frame. The surrounding area includes roads, other buildings, and green spaces. Several blue location pins are visible on the map.	
277	ООО "ПАК "РиэлтИнвестОценка" х. Хлопонин, ул. Московская, д. 1 44.296125, 41.571130	 An aerial satellite view of an industrial or construction site. A red square marker is placed on a large, light-colored structure in the center of the frame. The site is surrounded by roads and other industrial buildings.	

278	<p>Гиголов Александр Иванович ст. Отрадная, ул. Кизилова, д. 110 В 44.406728, 41.506765</p>		
279	<p>ООО "Целительные Силы Природы" ст. Спокойная, ул. Школьная, д. 40 А 44.249401, 41.385235</p>		

280	ООО "РуфМаркет" ст. Отрадная, ул. Широкая, д. 31 М 44.393127, 41.515927	 An aerial photograph of a residential neighborhood. A red square marker is placed on a house with a dark roof, located on a street. Other houses with various roof colors and a blue-roofed structure are visible in the surrounding area.	
281	ООО "РуфМаркет" ст. Отрадная, ул. Урупская, д. 186 А 44.361759, 41.538832	 An aerial photograph of a residential area. A red square marker is placed on a house with a dark roof. The area includes several other houses, some with blue roofs, and a road with yellow lane markings. The image is slightly tilted.	

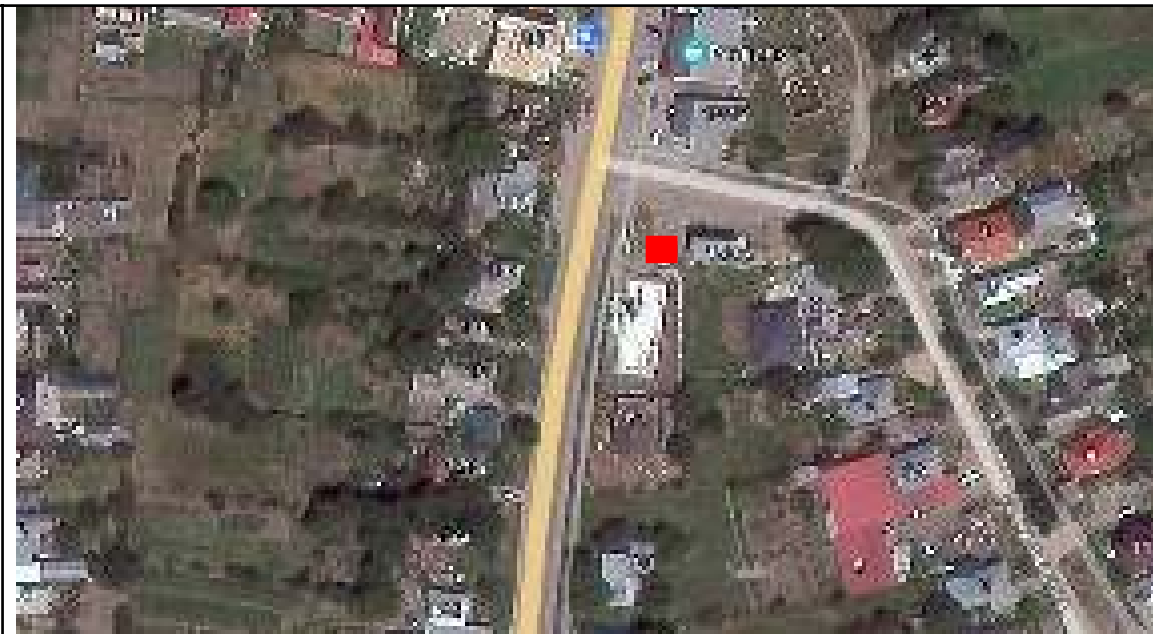

282	ИП Тер-Григорян О.С. ст. Отрадная, ул. Урупская, д. 182 А 44.362555, 41.538140	 An aerial satellite view of an industrial or commercial area. A red square marker is placed on a large, light-colored building. The surrounding area includes roads, parking lots, and other industrial structures.	
283	ИП Гиголов П.И. ст. Отрадная, ул. Овражная, д. 117 44.384795, 41.520808	 An aerial satellite view of a roundabout with a central green island. A red square marker is placed on a building located near the roundabout. The area includes roads, green spaces, and some industrial buildings.	


284	<p>Позоян П.А. ст. Попутная, ул. Почтовая, д. 26 44.513648, 41.445943</p>	 An aerial satellite view of a residential area. A red square marker is placed on a building in the center of the image. The area is surrounded by greenery and roads. Several buildings are visible, some with blue roofs. The marker is located near a road that curves through the area.	
285	<p>ИП Курдин М.Ю. ст. Отрадная, ул. Степная, д. 1 А 44.415632, 41.526142</p>	 An aerial satellite view of a residential area. A red square marker is placed on a building in the center of the image. The area is surrounded by greenery and roads. Several buildings are visible, some with red roofs. The marker is located near a road that curves through the area.	

286	<p>ИП Курдин М.Ю. ст. Попутная, ул. Почтовая, д. 26 44.513648, 41.445943</p>		
287	<p>ИП Курдин М.Ю. ст. Попутная, ул. Красная, д. 282 Б 44.494753, 41.458786</p>		



288	ИП Курдин М.Ю. ст. Попутная, ул. Шевченко, д. 10 44.508254, 41.413341		
289	ИП Курдин М.Ю. ст. Удобная, ул. Восточная, д. 111Б 44.201685, 41.567716		

290	<p>ИП Курдин М.Ю. ст. Отрадная, ул. Первомайская, д. 74 44.395862, 41.506011</p>	 An aerial satellite photograph showing an industrial or commercial area. A red square marker is placed on a building. The area includes roads, parking lots, and various structures. A blue label '44.395862' is visible on the road.	
291	<p>ИП Курдин М.Ю. ст. Отрадная, ул. Октябрьская, д.2Ж 44.432209, 41.500405</p>	 An aerial satellite photograph showing an industrial or commercial area. A red square marker is placed on a building. The area includes roads, parking lots, and various structures. A blue label '44.432209' is visible on the road.	

292	<p>ИП Ташян А.Ц. ст. Отрадная, ул. Октябрьская, д. 159 44.414604, 41.508537</p>	 An aerial satellite photograph showing a residential neighborhood. A prominent road runs vertically through the center. A red square marker is placed on a white building located to the right of the road, near the top of the frame. The surrounding area is filled with houses, trees, and some commercial buildings.	
293	<p>ИП Бердина Д.Р. ст. Отрадная, ул. Первомайская, д. 53 44.397635, 41.516303</p>	 An aerial satellite photograph showing a complex road intersection with multiple overpasses. A red square marker is placed on a white building situated in a wooded area to the south of the main intersection. The surrounding area includes residential buildings, trees, and some commercial structures.	

294	<p>ИП Позоян А.В. ст. Отрадная, ул. Октябрьская, д. 65 Д 44.424329, 41.506786</p>	 An aerial satellite photograph of a residential neighborhood. A prominent road with a yellow double line runs diagonally from the top-left to the bottom-right. A red square marker is placed on a building with a red roof, located to the right of the road. Other buildings with various roof colors (grey, brown, blue) are visible in the surrounding area.	
295	<p>Хачатрян Александр Борисович ст. Попутная, ул. Гагарина, д. 120 А 44.513814, 41.439464</p>	 An aerial satellite photograph of a residential area with green fields. A road with a yellow double line runs diagonally from the top-left to the bottom-right. A red square marker is placed on a building with a red roof, located to the left of the road. The surrounding area includes green fields and other residential buildings.	


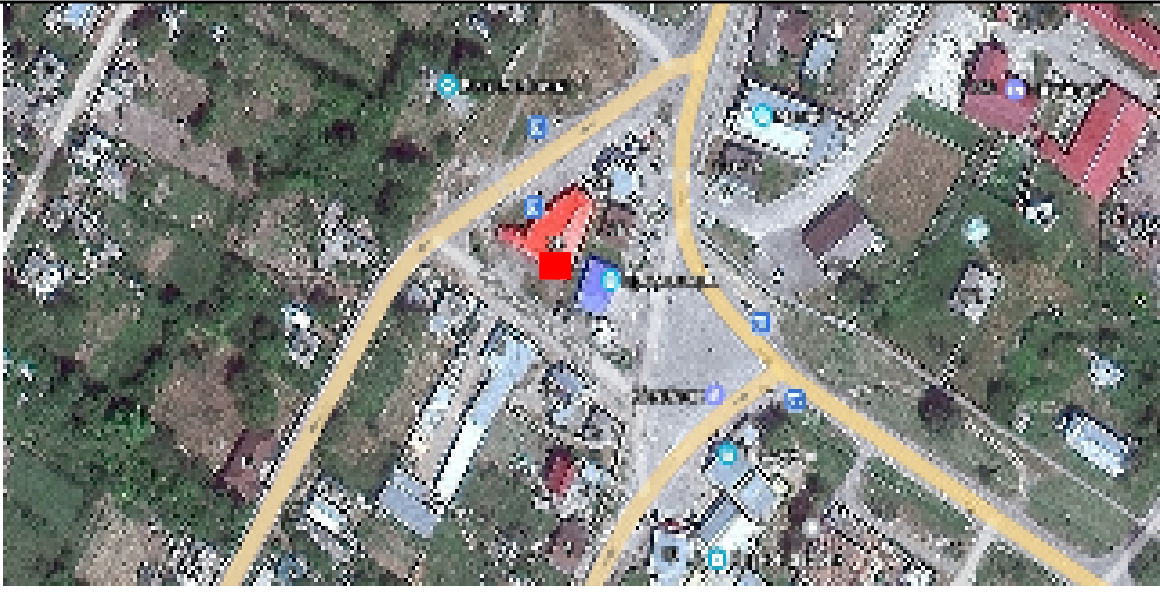
296	ИП Гозалян М.С. ст. Отрадная, ул. Курганная, д. 78 В 44.396289, 41.504664	
297	ООО "Агропромышленная компания "Аметист" ст. Отрадная в 4200 метрах северо-восточнее земельного участка, расположенного в хуторе Отрадо-Солдатском 44.401027, 41.395208	

298	<p>ООО "Агропромышленная компания "Аметист" ст. Отрадная в 1200 метрах севернее пункта ДРС на автодороге Отрадная - Армавир 44.425200, 41.473144</p>	 An aerial satellite photograph showing an industrial facility with several large, light-colored cylindrical tanks and buildings. A red square marker is placed on the facility. The facility is situated near a road and surrounded by green fields.
299	<p>ООО "Агропромышленная компания "Аметист" ст. Отрадная в 1400 метрах северо-западнее земельного участка, расположенного в ст. Отрадной по ул. Шоссейной 217 44.417820, 41.474394</p>	 An aerial satellite photograph showing an industrial facility with several large, light-colored cylindrical tanks and buildings. A red square marker is placed on the facility. The facility is situated near a road and surrounded by green fields.

300	<p>ООО "Агропромышленная компания "Аметист" ст. Отрадная, ул. Кизилова, д. 110 В 44.407113, 41.506321</p>	 An aerial night photograph of an industrial facility. The facility consists of several large, interconnected buildings with light-colored roofs. A prominent red square marker is placed on the central part of the complex. The surrounding area is dark, with some lights visible from nearby structures and roads. A road with yellow lane markings runs horizontally across the middle of the image.
301	<p>Администрация Благодарненского сельского поселения с. Благодарное, ул. имени А.И. Охрименко, зу 9 44.497816, 41.540349</p>	 An aerial night photograph showing a large, circular, light-colored structure, possibly a silo or a large storage tank, in the center. A red square marker is placed on the structure. The surrounding area is dark, with some lights from buildings and roads visible. A road with yellow lane markings runs horizontally across the top of the image.

302	<p>ИП Малхасян Г.Н. ст.Отрадная южная окраина ст. Отрадной, бывший карьер ДРСУ 44.350695, 41.545025</p>	 An aerial photograph showing a quarry or construction site. The terrain is uneven with various shades of brown and green. A red square marker is placed on a small structure or pile of material in the center of the site.
303	<p>ООО "Агропромышленная компания "Аметист" ст.Отрадная, ул. Гоголя, д.96 44.360639, 41.534548</p>	 An aerial photograph of an industrial or agricultural facility. There are several large, rectangular structures, possibly greenhouses or storage buildings, arranged in rows. A red square marker is located on one of the central buildings.

304	<p>ООО "Агропромышленная компания "Аметист" ст.Отрадная, ул. Кооперативная, д. 6 44.407358, 41.500231</p>	 An aerial satellite photograph showing an industrial complex. A red square marker is placed on a building in the upper left quadrant. The facility includes several large, rectangular buildings with grey roofs and some blue-roofed structures. A road or path runs horizontally across the middle of the image, and another path runs diagonally from the bottom left towards the center. The surrounding area appears to be a mix of industrial and undeveloped land.
305	<p>Малхасян Размик Владимирович ст.Отрадная, ул. Урупская, д. 375 А 44.356296, 41.544809</p>	 An aerial satellite photograph of a residential area. A red square marker is placed on a building in the center-right. The area is characterized by numerous small, rectangular houses with grey roofs, arranged in rows. A road runs diagonally from the top left to the bottom right. There are also some larger buildings and green spaces interspersed among the houses. The overall layout suggests a planned residential development.

306	ООО "Альфа-М" ст. Оградная, ул. Урупская, д.9 Б 44.385286, 41.526678	 An aerial satellite photograph of a residential neighborhood. A red square marker is placed on a road in the center-right of the image, indicating the location of the company. The area is densely packed with houses and trees.
307	ООО "Альфа-М" ст. Удобная пересечение ул. Родниковская и ул. Ленина 44.203084, 41.556465	 An aerial satellite photograph showing a street intersection. A red square marker is placed at the intersection of two roads, indicating the location of the company. The area includes residential buildings, green spaces, and several blue location pins scattered around the intersection.

<p>308</p>	<p>ИП Черников К.С. ст. Попутная, ул. Ленина, д. 77 44.507702, 41.446077</p>	
<p>309</p>	<p>Сарксян Роза Борисовна ст. Попутная, ул. Доватора, д. 26 Б 44.519078, 41.432313</p>	

Условные обозначения:

 - место (площадка) накопления ТКО